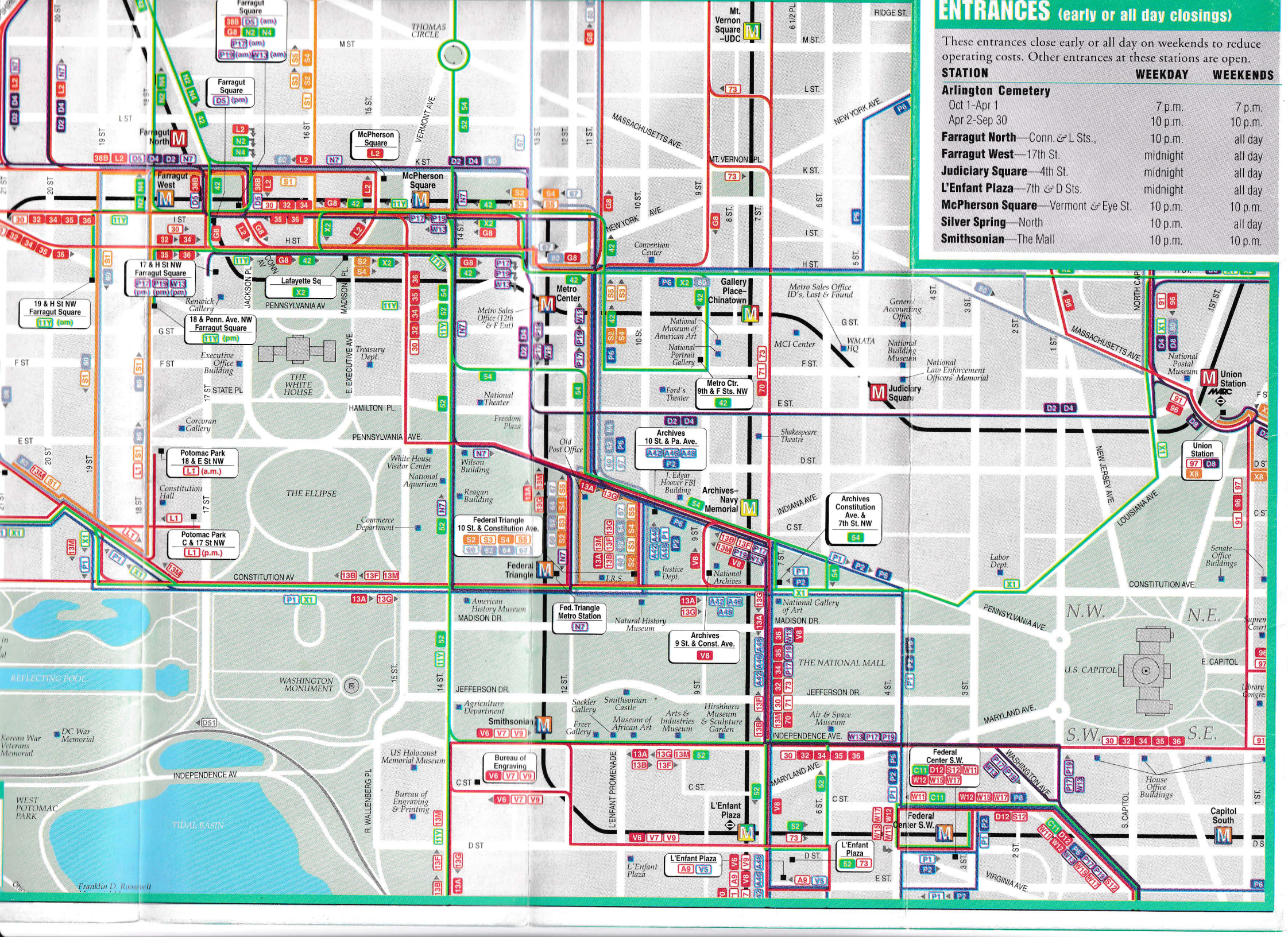

ENTRANCES (early or all day closings)

These entrances close early or all day on weekends to reduce operating costs. Other entrances at these stations are open.

STATION	WEEKDAY	WEEKENDS
Arlington Cemetery		
Oct 1-Apr 1	7 p.m.	7 p.m.
Apr 2-Sep 30	10 p.m.	10 p.m.
Farragut North—Conn. & L Sts.,	10 p.m.	all day
Farragut West—17th St.	midnight	all day
Judiciary Square—4th St.	midnight	all day
L'Enfant Plaza—7th & D Sts.	midnight	all day
McPherson Square—Vermont & Eye St.	10 p.m.	10 p.m.
Silver Spring—North	10 p.m.	all day
Smithsonian—The Mall	10 p.m.	10 p.m.

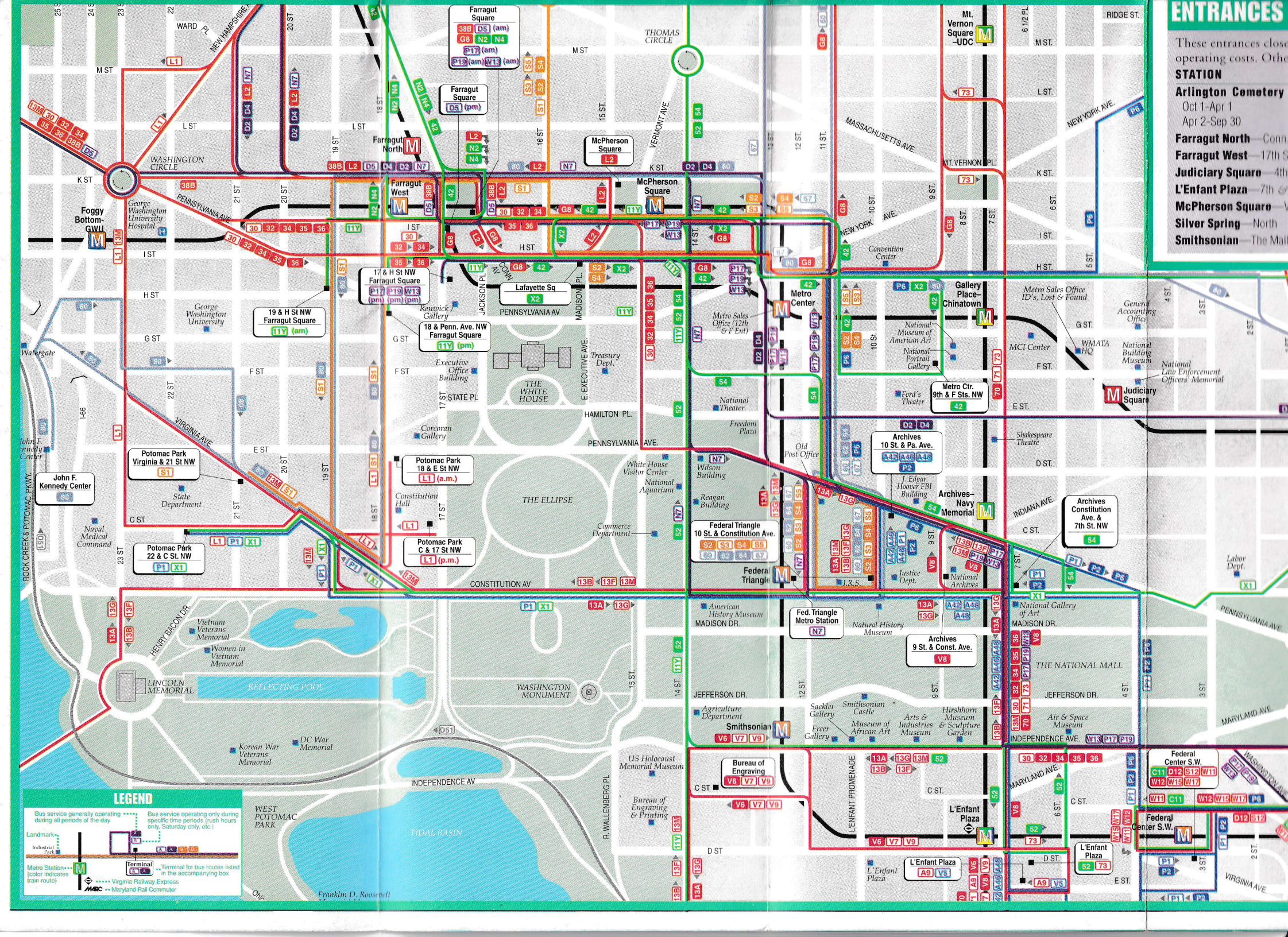

ENTRANCES
These entrances close
operating costs. Othe
STATION
Arlington Cemetery
Oct 1-Apr 1
Apr 2-Sep 30
Farragut North—Conn
Farragut West—17th S
Judiciary Square—4th
L'Enfant Plaza—7th &
McPherson Square—V
Silver Spring—North
Smithsonian—The Mall
Farragut Square
Farragut North
Farragut West
McPherson Square
Mt. Vernon Square -UDC
Foggy Bottom-GWU
George Washington University Hospital
George Washington University
17 & H St NW Farragut Square
19 & H St NW Farragut Square
18 & Penn. Ave. NW Farragut Square
Lafayette Sq
Metro Center
Gallery Place-Chinatown
Metro Ctr. 9th & F Sts. NW
Judiciary Square
Archives 10 St. & Pa. Ave.
Archives-Navy Memorial
Archives Constitution Ave. & 7th St. NW
Potomac Park Virginia & 21 St NW
John F. Kennedy Center
Potomac Park 18 & E St NW
Potomac Park 22 & C St. NW
Potomac Park C & 17 St NW
Federal Triangle 10 St. & Constitution Ave.
Federal Triangle
Fed. Triangle Metro Station
Archives 9 St. & Const. Ave.
Smithsonian
Bureau of Engraving
L'Enfant Plaza
Federal Center S.W.
WASHINGTON CIRCLE
THOMAS CIRCLE
THE WHITE HOUSE
THE ELLIPSE
THE NATIONAL MALL
LINCOLN MEMORIAL
REFLECTING POOL
WASHINGTON MONUMENT
WEST POTOMAC PARK
TIDAL BASIN
Franklin D. Roosevelt
LEGEND
Bus service generally operating during all periods of the day
Bus service operating only during specific time periods (rush hours only, Saturday only, etc.)
Landmark
Industrial Park
Metro Station (color indicates train route)
Terminal
Terminal for bus routes listed in the accompanying box
Virginia Railway Express
Maryland Rail Commuter

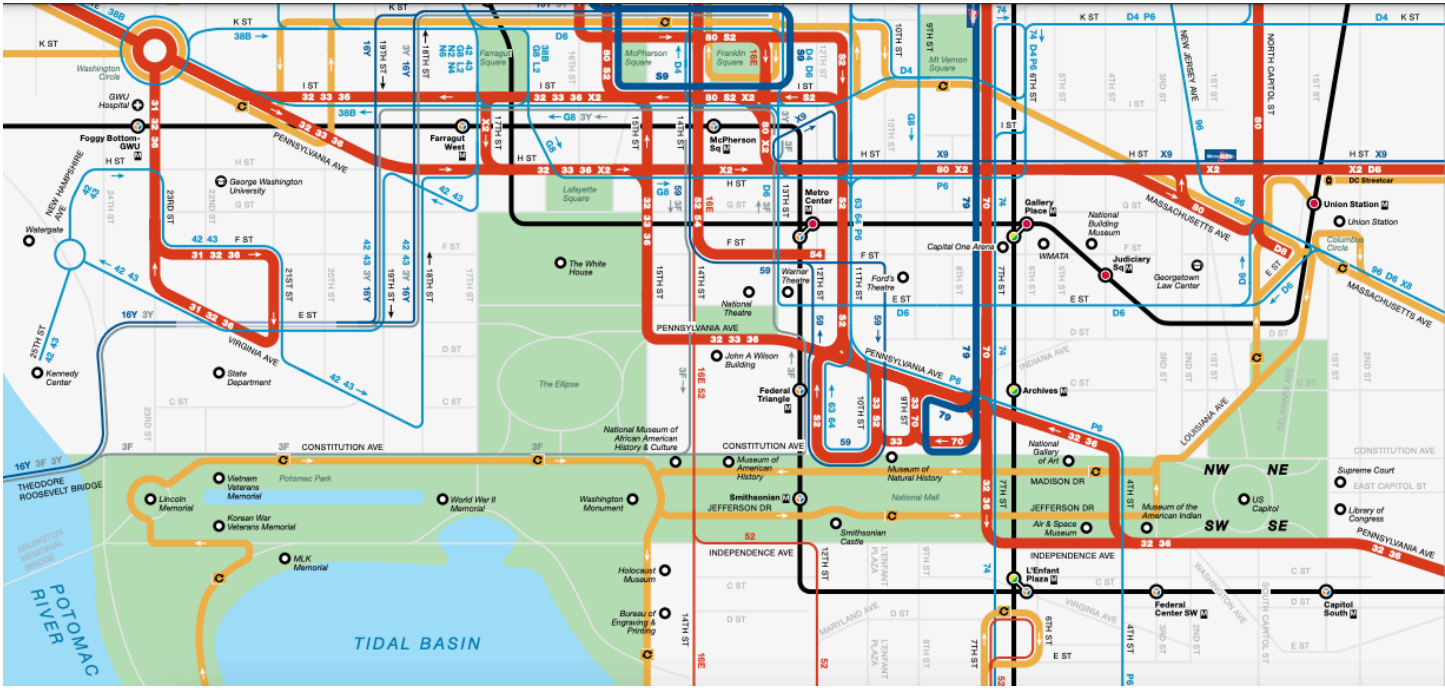
Washington Circle
GWU Hospital
Foggy Bottom-GWU
Farragut Square
Farragut West
McPherson Square
Franklin Square
Mt Vernon Square
Metro Center
Gallery Place
Union Station
Judiciary Sq
Archives
Federal Triangle
L'Enfant Plaza
Federal Center SW
Capitol South
Smithsonian
Watergate
George Washington University
Lafayette Square
The White House
National Theatre
Warner Theatre
Ford's Theatre
Capital One Arena
WMATA
National Building Museum
Georgetown Law Center
Columbus Circle
Kennedy Center
State Department
The Ellipse
John A Wilson Building
National Museum of African American History & Culture
Museum of American History
Museum of Natural History
National Gallery of Art
Museum of the American Indian
US Capitol
Supreme Court
Library of Congress
Air & Space Museum
Smithsonian Castle
National Mall
Vietnam Veterans Memorial
Lincoln Memorial
Korean War Veterans Memorial
World War II Memorial
Washington Monument
MLK Memorial
Holocaust Museum
Bureau of Engraving & Printing
Potomac Park
TIDAL BASIN
POTOMAC RIVER
THEODORE ROOSEVELT BRIDGE
ARLINGTON MEMORIAL BRIDGE
PENNSYLVANIA AVE
CONSTITUTION AVE
INDEPENDENCE AVE
MADISON DR
JEFFERSON DR
MASSACHUSETTS AVE
VIRGINIA AVE
NEW HAMPSHIRE AVE
NORTH CAPITOL ST
NEW JERSEY AVE
LOUISIANA AVE
NW
NE
SW
SE
DC Streetcar

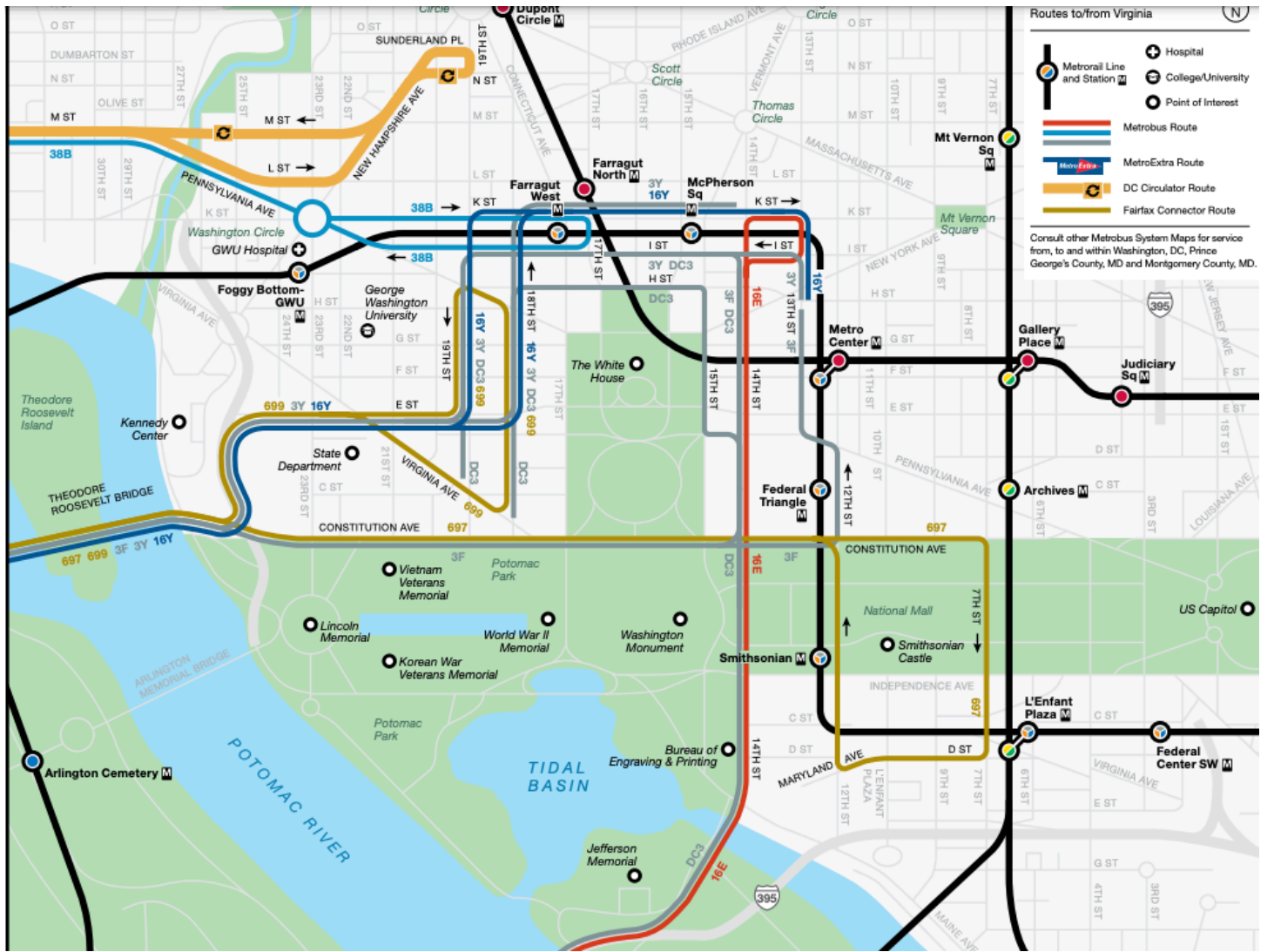
Routes to/from Virginia
N
Metrorail Line and Station M
Hospital
College/University
Point of Interest
Metrobus Route
MetroExtra Route
DC Circulator Route
Fairfax Connector Route
Consult other Metrobus System Maps for service from, to and within Washington, DC, Prince George's County, MD and Montgomery County, MD.
Dupont Circle M
Farragut North M
Farragut West M
McPherson Sq M
Mt Vernon Sq M
Metro Center M
Gallery Place M
Judiciary Sq M
Federal Triangle M
Archives M
Smithsonian M
L'Enfant Plaza M
Federal Center SW M
Foggy Bottom-GWU M
Arlington Cemetery M
Washington Circle
GWU Hospital
George Washington University
The White House
Kennedy Center
State Department
Theodore Roosevelt Island
THEODORE ROOSEVELT BRIDGE
Vietnam Veterans Memorial
Lincoln Memorial
World War II Memorial
Washington Monument
Korean War Veterans Memorial
Potomac Park
National Mall
Smithsonian Castle
US Capitol
Bureau of Engraving & Printing
TIDAL BASIN
POTOMAC RIVER
Jefferson Memorial
ARLINGTON MEMORIAL BRIDGE
Scott Circle
Thomas Circle
Mt Vernon Square
SUNDERLAND PL
PENNSYLVANIA AVE
NEW HAMPSHIRE AVE
CONSTITUTION AVE
INDEPENDENCE AVE
MARYLAND AVE
VIRGINIA AVE
38B
16Y
3Y
DC3
3F
16E
699
697

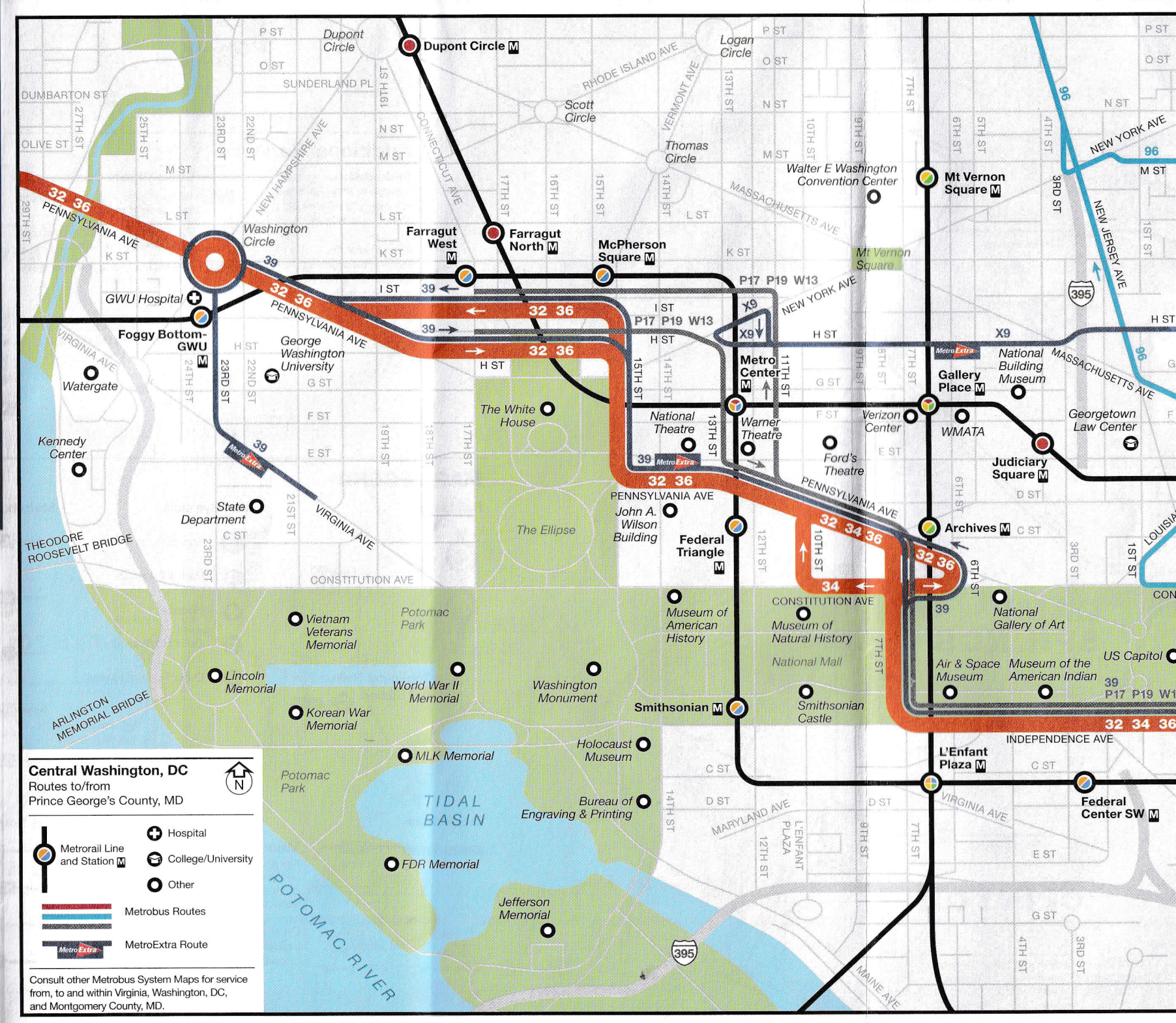
Dupont Circle M
Logan Circle
Scott Circle
Thomas Circle
Walter E Washington Convention Center
Mt Vernon Square M
Farragut West M
Farragut North M
McPherson Square M
Washington Circle
GWU Hospital
Foggy Bottom-GWU M
George Washington University
Watergate
Kennedy Center
The White House
National Theatre
Warner Theatre
Metro Center M
Gallery Place M
Verizon Center
WMATA
National Building Museum
Georgetown Law Center
Judiciary Square M
Ford's Theatre
John A. Wilson Building
Federal Triangle M
State Department
The Ellipse
Archives M
National Gallery of Art
Museum of American History
Museum of Natural History
National Mall
Air & Space Museum
Museum of the American Indian
US Capitol
Smithsonian M
Smithsonian Castle
Vietnam Veterans Memorial
Lincoln Memorial
World War II Memorial
Washington Monument
Korean War Memorial
MLK Memorial
Holocaust Museum
Bureau of Engraving & Printing
FDR Memorial
Jefferson Memorial
TIDAL BASIN
Potomac Park
POTOMAC RIVER
L'Enfant Plaza M
Federal Center SW M
PENNSYLVANIA AVE
CONSTITUTION AVE
INDEPENDENCE AVE
NEW YORK AVE
NEW JERSEY AVE
MASSACHUSETTS AVE
VIRGINIA AVE
MARYLAND AVE
THEODORE ROOSEVELT BRIDGE
ARLINGTON MEMORIAL BRIDGE
Central Washington, DC
Routes to/from
Prince George's County, MD
Metrorail Line and Station M
Hospital
College/University
Other
Metrobus Routes
MetroExtra Route
Consult other Metrobus System Maps for service from, to and within Virginia, Washington, DC, and Montgomery County, MD.

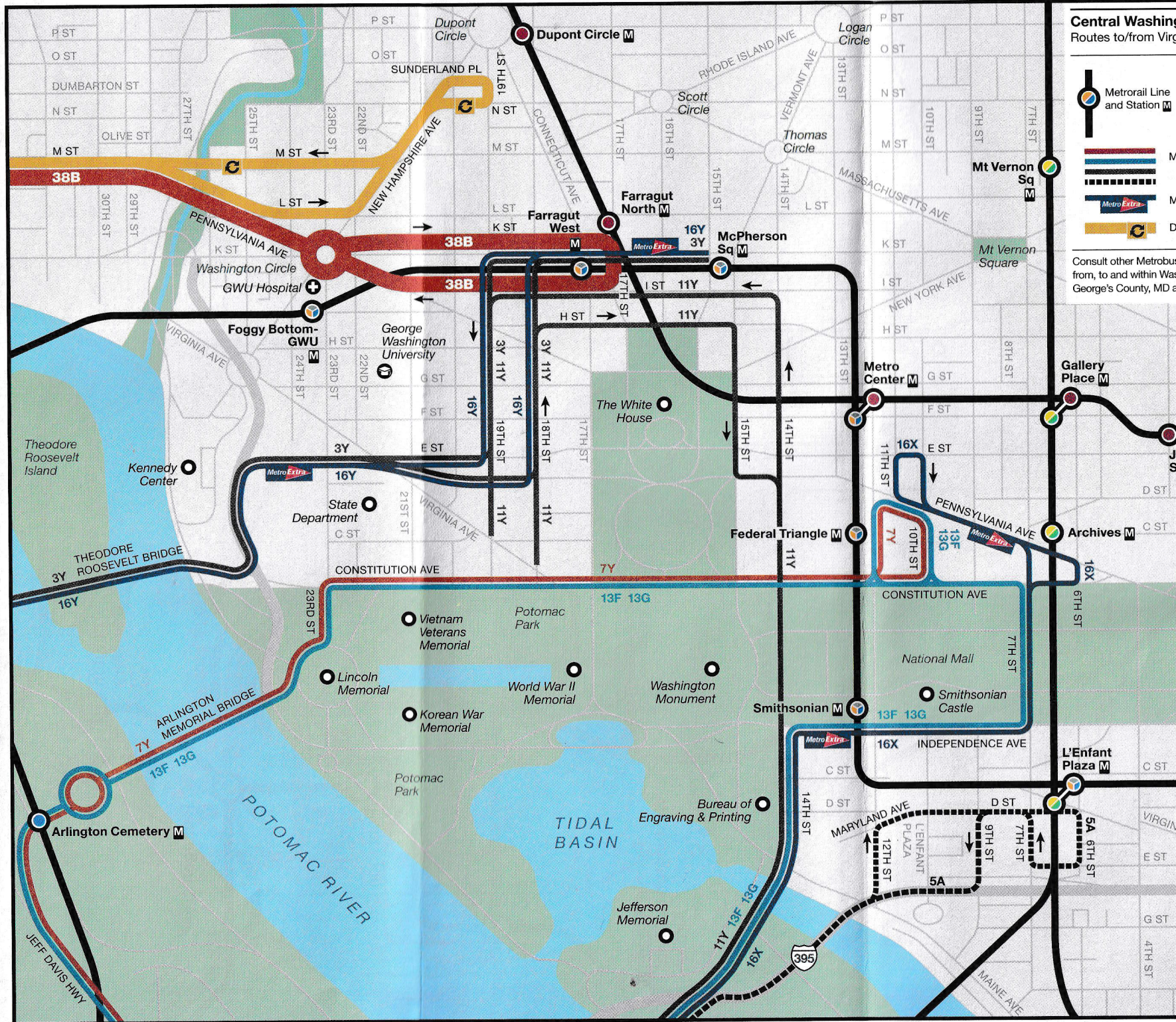

Central Washing
Routes to/from Virg
Metrorail Line and Station M
Consult other Metrobus from, to and within Was George's County, MD a
Dupont Circle M
Dupont Circle
Logan Circle
Scott Circle
Thomas Circle
Mt Vernon Sq M
Farragut North M
Farragut West M
McPherson Sq M
Mt Vernon Square
Washington Circle
GWU Hospital
Foggy Bottom-GWU M
George Washington University
Metro Center M
Gallery Place M
The White House
Theodore Roosevelt Island
Kennedy Center
State Department
Federal Triangle M
Archives M
Vietnam Veterans Memorial
Potomac Park
National Mall
Lincoln Memorial
World War II Memorial
Washington Monument
Smithsonian M
Smithsonian Castle
Korean War Memorial
L'Enfant Plaza M
Arlington Cemetery M
POTOMAC RIVER
TIDAL BASIN
Bureau of Engraving & Printing
Jefferson Memorial
SUNDERLAND PL
NEW HAMPSHIRE AVE
PENNSYLVANIA AVE
CONNECTICUT AVE
RHODE ISLAND AVE
VERMONT AVE
MASSACHUSETTS AVE
NEW YORK AVE
VIRGINIA AVE
THEODORE ROOSEVELT BRIDGE
CONSTITUTION AVE
ARLINGTON MEMORIAL BRIDGE
INDEPENDENCE AVE
MARYLAND AVE
L'ENFANT PLAZA
JEFF DAVIS HWY
MAINE AVE
395
38B
16Y
3Y
11Y
16X
7Y
13F 13G
5A

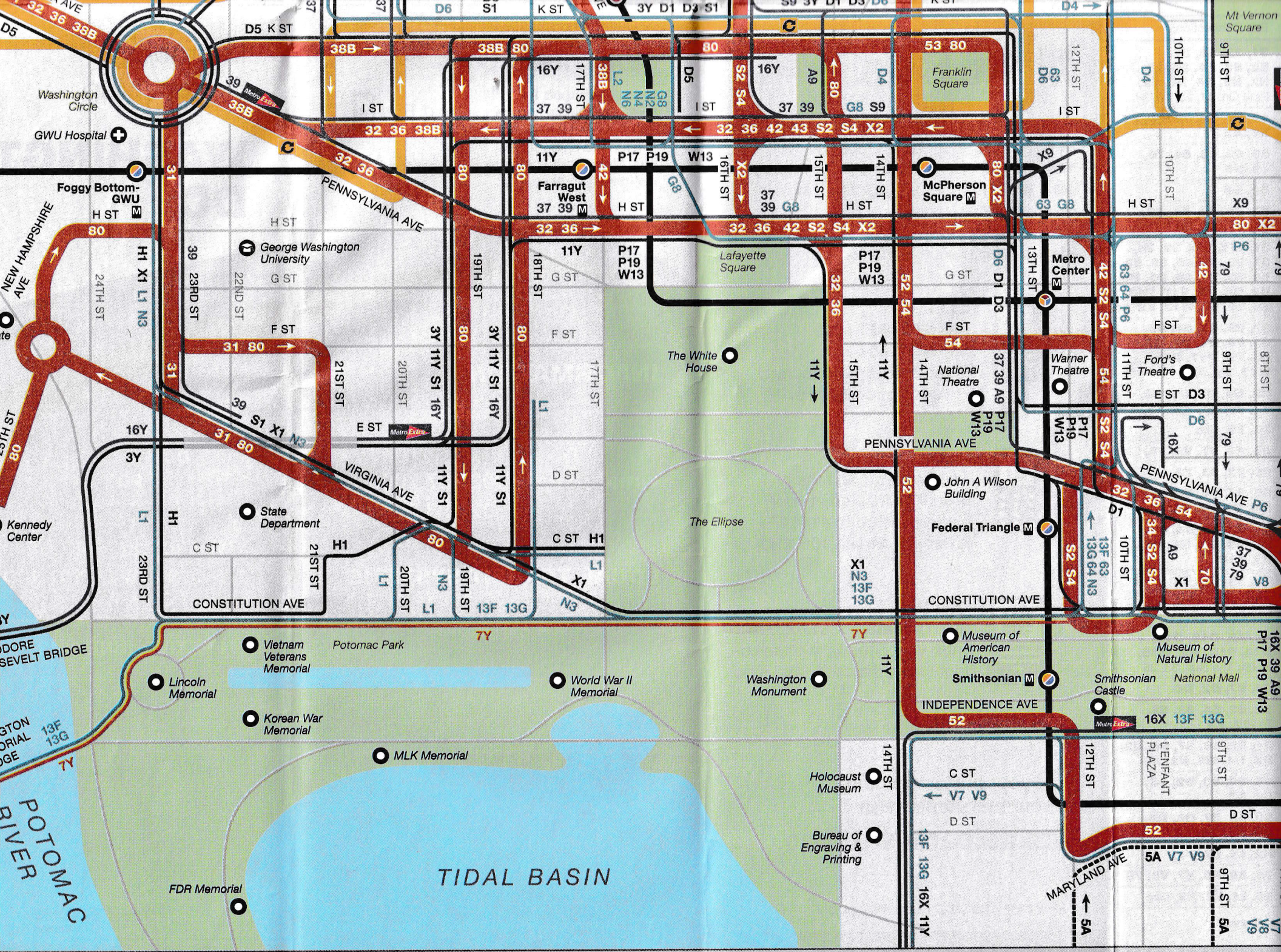
Washington Circle
GWU Hospital
Foggy Bottom-GWU
George Washington University
Farragut West
McPherson Square
Franklin Square
Lafayette Square
Metro Center
Mt Vernon Square
The White House
The Ellipse
National Theatre
Warner Theatre
Ford's Theatre
John A Wilson Building
Federal Triangle
State Department
Kennedy Center
Vietnam Veterans Memorial
Potomac Park
Lincoln Memorial
World War II Memorial
Washington Monument
Korean War Memorial
MLK Memorial
Holocaust Museum
Bureau of Engraving & Printing
FDR Memorial
TIDAL BASIN
POTOMAC RIVER
Museum of American History
Museum of Natural History
Smithsonian
Smithsonian Castle
National Mall
L'ENFANT PLAZA
PENNSYLVANIA AVE
CONSTITUTION AVE
INDEPENDENCE AVE
MARYLAND AVE
VIRGINIA AVE
NEW HAMPSHIRE AVE
H ST
I ST
K ST
G ST
F ST
E ST
D ST
C ST
17TH ST
18TH ST
19TH ST
20TH ST
21ST ST
22ND ST
23RD ST
24TH ST
15TH ST
14TH ST
13TH ST
12TH ST
11TH ST
10TH ST
9TH ST
8TH ST

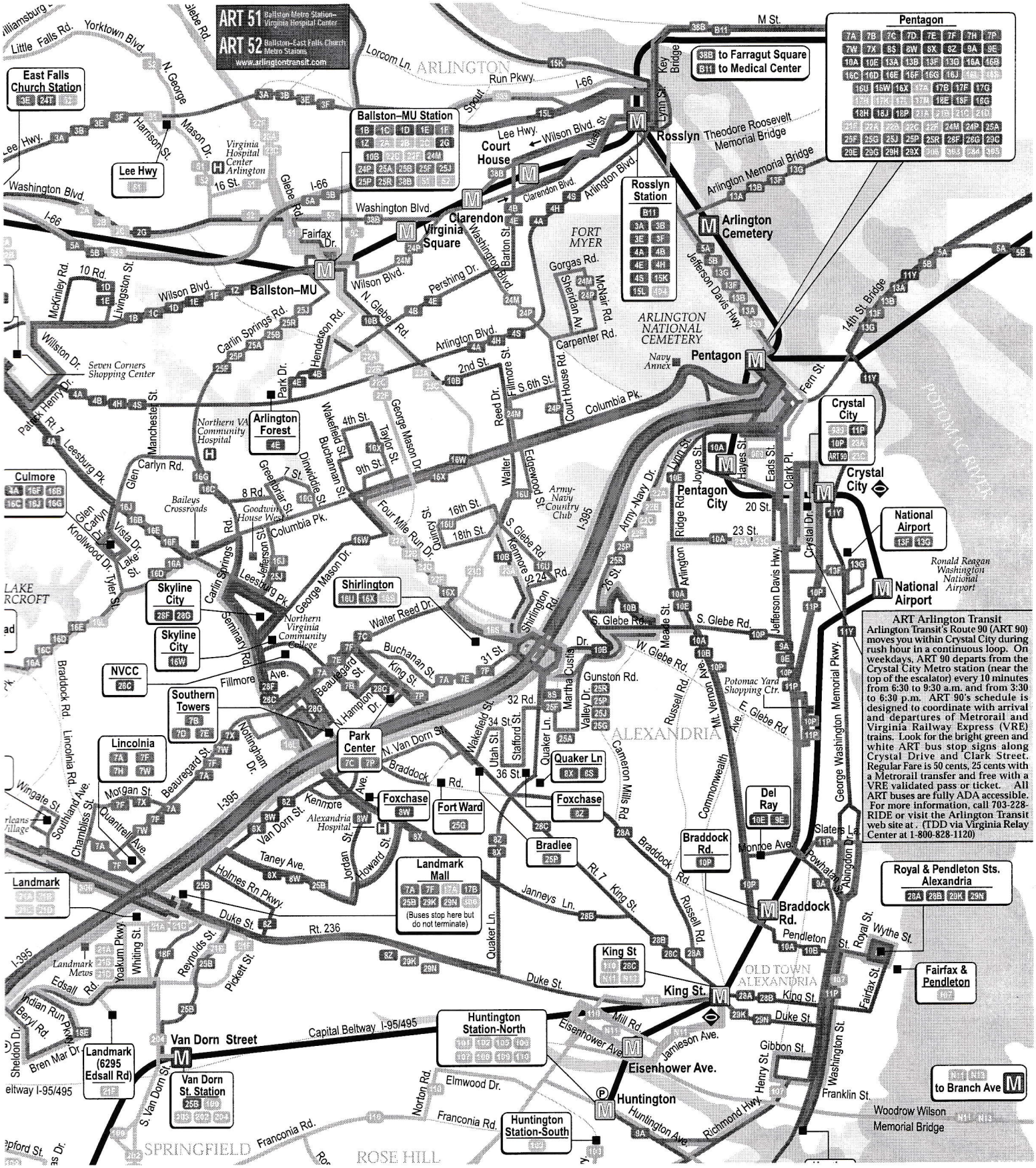
ART 51 Ballston Metro Station–Virginia Hospital Center
ART 52 Ballston–East Falls Church Metro Stations
www.arlingtontransit.com
East Falls Church Station
Ballston–MU Station
Ballston–MU
Court House
Clarendon
Virginia Square
Rosslyn
Rosslyn Station
Theodore Roosevelt Memorial Bridge
Arlington Cemetery
Pentagon
Pentagon City
Crystal City
National Airport
Ronald Reagan Washington National Airport
Arlington Forest
Shirlington
Skyline City
Culmore
Seven Corners Shopping Center
Northern VA Community Hospital
Northern Virginia Community College
Baileys Crossroads
Goodwin House West
Army-Navy Country Club
Fort Myer
Arlington National Cemetery
Navy Annex
Potomac Yard Shopping Ctr.
Lee Hwy
Virginia Hospital Center Arlington
Washington Blvd.
I-66
Glebe Rd.
Lorcom Ln.
Run Pkwy.
Spout
Key Bridge
M St.
Lee Hwy.
Wilson Blvd.
Clarendon Blvd.
Arlington Blvd.
Arlington Memorial Bridge
14th St. Bridge
Jefferson Davis Hwy
Washington Blvd.
Fairfax Dr.
Barton St.
Gorgas Rd.
Sheridan Av.
McNair Rd.
Carpenter Rd.
Pershing Dr.
Wilson Blvd.
N. Glebe Rd.
Arlington Blvd.
2nd St.
S. 6th St.
Reed Dr.
Fillmore St.
Court House Rd.
Columbia Pk.
Fern St.
Patrick Henry Dr.
Leesburg Pk. Rt. 7
Manchester St.
Park Dr.
Henderson Rd.
Carlin Springs Rd.
Willston Dr.
McKinley Rd.
Livingston St.
10 Rd.
Wakefield St.
Buchannan St.
4th St.
Taylor St.
George Mason Dr.
9th St.
16th St.
18th St.
Walter Reed Dr.
Four Mile Run Dr.
Quincy St.
Walter Reed Dr.
Glen Carlyn Rd.
Glen Carlyn Dr.
Knollwood Dr.
Vista Dr.
Lake St.
Tyler St.
Greenbriar St.
Dinwiddie St.
7 St.
8 Rd.
Columbia Pk.
Carlin Springs Rd.
Jefferson St.
Leesburg Pk.
Seminary Rd.
Braddock Rd.
Lincolnia Rd.
Wingate St.
Southland Ave.
Chambliss St.
Morgan St.
Beauregard St.
Quantrell Ave.
Fillmore Ave.
Buchanan St.
King St.
Beauregard St.
N. Hampton Dr.
Nottingham Dr.
Van Dorn St.
Kenmore Ave.
Alexandria Hospital
Taney Ave.
Holmes Rn Pkwy.
Jordan St.
Howard St.
Wakefield St.
Utah St.
Stafford St.
Quaker Ln.
N. Van Dorn St.
Braddock Rd.
Gunston Rd.
Martha Custis Dr.
Valley Dr.
31 St.
32 Rd.
34 St.
36 St.
Cameron Mills Rd.
Commonwealth Ave.
Mt. Vernon Ave.
Russell Rd.
E. Glebe Rd.
W. Glebe Rd.
S. Glebe Rd.
Meade St.
Shirlington Rd.
Kenmore St.
S. Glebe Rd.
24 Rd.
26 St.
23 St.
20 St.
Army-Navy Dr.
Ridge Rd.
Joyce St.
Lynn St.
Hayes St.
Eads St.
Clark Pl.
Crystal Dr.
Arlington
Jefferson Davis Hwy
George Washington Memorial Pkwy.
Potomac River
Duke St.
Rt. 236
Janneys Ln.
Rt. 7 King St
Quaker Ln.
Reynolds St.
Pickett St.
Whiting St.
Yoakum Pkwy
Landmark Mews
Edsall Rd.
Indian Run Pkwy
Beryl Rd.
Sheldon Dr.
Bren Mar Dr.
Capital Beltway I-95/495
Van Dorn Street
Landmark (6295 Edsall Rd)
Van Dorn St. Station
S. Van Dorn St.
Franconia Rd.
Norton Rd.
Elmwood Dr.
Huntington Station-North
Huntington Station-South
Eisenhower Ave.
Huntington
Mill Rd.
Jamieson Ave.
Gibbon St.
Henry St.
Franklin St.
Richmond Hwy.
Huntington Ave.
Woodrow Wilson Memorial Bridge
to Branch Ave
Braddock Rd.
Monroe Ave.
Pendleton St.
Royal St.
Wythe St.
Fairfax St.
Slaters La.
Abingdon Dr.
Powhatan St.
King St.
Duke St.
OLD TOWN ALEXANDRIA
ALEXANDRIA
SPRINGFIELD
ROSE HILL
LAKE RCROFT
Landmark Mall
(Buses stop here but do not terminate)
Park Center
Southern Towers
NVCC
Lincolnia
Foxchase
Fort Ward
Bradlee
Del Ray
Royal & Pendleton Sts. Alexandria
Fairfax & Pendleton
to Farragut Square
to Medical Center
Pentagon
ART Arlington Transit
Arlington Transit's Route 90 (ART 90) moves you within Crystal City during rush hour in a continuous loop. On weekdays, ART 90 departs from the Crystal City Metro station (near the top of the escalator) every 10 minutes from 6:30 to 9:30 a.m. and from 3:30 to 6:30 p.m. ART 90's schedule is designed to coordinate with arrival and departures of Metrorail and Virginia Railway Express (VRE) trains. Look for the bright green and white ART bus stop signs along Crystal Drive and Clark Street. Regular Fare is 50 cents, 25 cents with a Metrorail transfer and free with a VRE validated pass or ticket. All ART buses are fully ADA accessible. For more information, call 703-228-RIDE or visit the Arlington Transit web site at . (TDD via Virginia Relay Center at 1-800-828-1120)

TYSONS CORNER

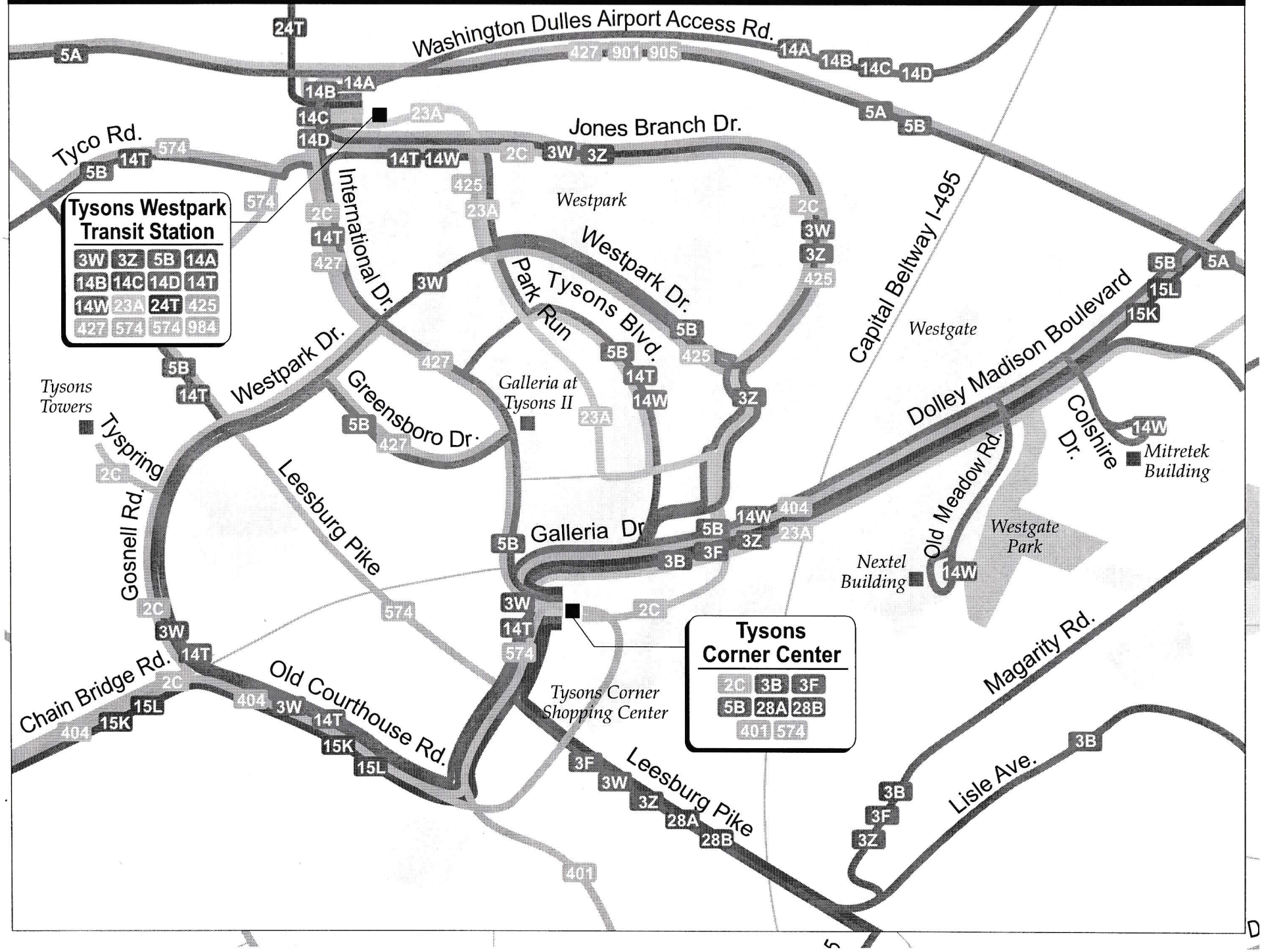

Route	Terminals	AM Rush	PM Rush	Midday	Evening	Saturday	Sunday	B/A Restrictions	;	Remarks
1B	DUNN LORING M / BALLSTON-MU M	•	•	•	•	•	–			
1C	FAIR OAKS HOSPITAL / BALLSTON-MU M	Out	In	•	•	•	•			
1D	DUNN LORING M / BALLSTON-MU M	•	•	–	–	–	–			
1E	SEVEN CORNERS / BALLSTON-MU M	In	Out	–	–	–	•			
1F	FFX CIRCLE / BALLSTON-MU M	•	•	–	•	•	•			
1Z	FAIR OAKS HOSPITAL / BALLSTON-MU M	In	Out	–	–	–	–	•		
2A	DUNN LORING M / FALLS CH / BALLSTON-MU M	–	–	–	–	–	•		•	
2B	FAIR OAKS MALL / BALLSTON-MU M	In	Out	•	•	•	–		•	
2C	TYSONS CORNER / BALLSTON-MU M	•	•	•	•	•	•		•	
2G	FAIR OAKS MALL / BALLSTON-MU M	Out	In	–	–	–	–		•	
2W	OAKTON–VIENNA M SHUTTLE	In	Out	–	–	–	–		•	Special Fare
3A	ANNANDALE / ROSSLYN M	•	•	•	•	•	•			
3B	TYSONS CORNER / ROSSLYN M	•	•	•	•	•	–			
3E	EAST FALLS CHURCH M / ROSSLYN M	In	Out	–	•	•	•			
3F	TYSONS CORNER / ROSSLYN M	–	–	–	In	In	–			Wkdy. & Sat./ 3 Evening Trips
3W	WESTPARK / WEST FALLS CHURCH M	Out	In	–	–	–	–			Special Fare
3Z	WESTPARK / WEST FALLS CHURCH M	In	Out	–	–	–	–			Special Fare
4A	CULMORE / ROSSLYN M	•	•	•	–	–	–			
4B	SEVEN CORNERS / ROSSLYN M	Out	•	•	•	•	•			
4E	ARLINGTON FOREST / ROSSLYN M	In	–	–	–	–	–			
4H	SEVEN CORNERS / ROSSLYN M	–	–	–	•	•	•			
4S	SLEEPY HOLLOW ROAD / ROSSLYN M	In	Out	–	–	–	–			
5A	DULLES AIRPORT / L'ENFANT PLAZA M	•	•	•	•	•	•			
5B	TYSONS COR-WESTPARK / L'ENFANT PLAZA M	•	•	•	•	•	•			
7A	LANDMARK / PENTAGON M	Out	In	•	•	•	•		•	
7B	SOUTHERN TOWERS / PENTAGON M	In	Out	–	–	–	–		•	
7C	PARK CENTER / PENTAGON M	In	Out	–	–	–	–		•	
7D	SOUTHERN TOWERS / PENTAGON M	Out	In	–	–	–	–		•	
7E	SOUTHERN TOWERS / PENTAGON M	In	Out	–	–	–	–		•	
7F	LANDMARK / PENTAGON M	Out	In	•	•	•	–		•	
7H	LINCOLNIA / PENTAGON M	Out	In	–	–	–	–		•	
7P	PARK CENTER / PENTAGON M	Out	In	–	–	–	–		•	
7W	LINCOLNIA / PENTAGON M	In	Out	–	–	–	–		•	
7X	LINCOLNIA / PENTAGON M	In	Out	–	•	–	–		•	
8S	QUAKER LANE / PENTAGON M	Out	In	–	–	–	–			
8W	FOX CHASE / PENTAGON M	In	Out	–	–	–	–			
8X	FOX CHASE / PENTAGON M	In	Out	–	–	–	–			
8Z	QUAKER LANE / PENTAGON M	In	Out	–	–	–	–			
9A	LORTON VRE / FORT BELVOIR / PENTAGON M	•	•	•	•	•	•			
9E	DEL RAY / PENTAGON M	Out	In	–	–	–	–			
10A	HUNTING TOWERS / PENTAGON M	•	•	•	•	•	•			
10B	HUNTING TOWERS / BALLSTON-MU M	•	•	•	•	•	•		•	
10E	DEL RAY / PENTAGON M	In	Out	–	–	–	–			
10P	BRADDOCK RD M / CRYSTAL CITY M	•	•	•	•	–	–			
11P	HUNTING TOWERS / CRYSTAL CITY M	•	•	•	•	–	–			
11Y	MOUNT VERNON / FARRAGUT SQUARE	In	Out	–	–	–	–	•		Special Fare
12C	CENTREVILLE / VIENNA M	•	•	–	–	–	–			Special Fare
12D	CENTREVILLE / VIENNA M	Out	In	–	–	–	–			Special Fare
12E	CENTREVILLE / VIENNA M	In	Out	Out	Out	–	–			Special Fare/ 2 Evening Trips
12F	CENTREVILLE / VIENNA M	Out	In	–	–	–	–			Special Fare
12L	LITTLE ROCKY RUN / VIENNA M	In	Out	–	–	–	–			Special Fare

Route	Terminals	AM Rush	PM Rush	Midday	Evening	Saturday	Sunday	B/A Restrictions	;	Remarks
12M	CENTREVILLE / VIENNA M	Out	In	–	–	–	–			Special Fare
12R	SULLY STATION / VIENNA M	Out	In	In	–	–	–			Special Fare
12S	SULLY STATION / VIENNA M	In	Out	–	Out	–	–			Special Fare/ 1 Evening Trip
13A	PENTAGON–MALL LOOP (CLKW)	•	•	•	•	•	•			
13B	PENTAGON–MALL LOOP (CTR-CLKW)	•	•	–	–	•	–			
13F	PENTAGON–MALL NAT'L ARPRT LP (CTR-CLKW)	–	–	–	–	•	•		•	
13G	PENTAGON–MALL NAT'L AIRPORT LOOP (CLKW)	–	–	–	–	•	•		•	
14A	BETHESDA M / TYSONS CORNER–WESTPARK	In	Out	•	–	–	–	•	•	Special Fare. Direct
14B	BETHESDA M / TYSONS CORNER–WESTPARK	Out	In	–	–	–	–		•	Special Fare. Via NIH.
14C	LAKEFOREST / TYSONS CORNER–WESTPARK	In	Out	–	–	–	–		•	Spec'l Fare. Mont. Mall, Rock Spr. Pk.
14D	LAKEFOREST / TYSONS CORNER–WESTPARK	Out	In	–	–	–	–		•	Special Fare. Via Rock Spring Pk.
14T	TYSONS CORNER–WESTPARK SHUTTLE	•	•	–	–	–	–		•	Special Fare
14W	WESTGATE SHUTTLE	•	•	–	–	–	–		•	Special Fare
15K	GEORGE MASON UNIV / ROSSLYN M	•	•	–	–	–	–			
15L	GEORGE MASON UNIV / ROSSLYN M	In	–	–	–	–	–			
16A	ANNANDALE / PENTAGON M	•	•	•	•	–	–		•	
16B	CULMORE / PENTAGON M	•	•	•	•	•	–		•	
16C	ANNANDALE / CULMORE / PENTAGON M	•	•	•	•	•	•		•	
16D	ANNANDALE / PENTAGON M	•	•	•	•	–	–		•	
16E	ANNANDALE / PENTAGON M	–	–	–	•	•	•		•	
16F	CULMORE / PENTAGON M	In	Out	–	–	–	–	•	•	
16G	CULMORE / PENTAGON M	In	Out	–	–	–	–		•	
16J	CULMORE / PENTAGON M	•	•	•	–	•	–		•	
16L	ANNANDALE / PENTAGON M	In	Out	–	–	–	–			
16S	SHIRLINGTON / PENTAGON M	Out	In	–	–	–	–			
16U	SHIRLINGTON / PENTAGON M	In	Out	–	–	–	–			
16W	SKYLINE CITY / PENTAGON M	In	Out	–	Out	–	–			3 Evening Trips
16X	SHIRLINGTON / PENTAGON M	In	Out	–	–	–	–			
17A	GEORGE MASON UNIV / PENTAGON M	Out	In	–	•	–	–			
17B	KINGS PARK WEST / PENTAGON M	–	–	In	Out	–	–			4 Midday/ 2 Evening Trips
17F	KINGS PARK WEST / PENTAGON M	Out	In	–	–	–	–			
17G	GEORGE MASON UNIV / PENTAGON M	In	Out	–	–	–	–			
17H	KINGS PARK WEST / PENTAGON M	In	Out	–	–	–	–			
17K	KINGS PARK WEST / PENTAGON M	In	Out	–	–	–	–			
17L	BURKE / PENTAGON M	In	Out	–	–	–	–			
17M	NORTH SPRINGFIELD / PENTAGON M	In	Out	–	–	–	–			
18E	SPRINGFIELD / PENTAGON M	In	Out	–	–	–	–			Special Fare
18F	SPRINGFIELD / PENTAGON M	Out	In	–	–	–	–			Special Fare
18G	ROLLING VALLEY MALL / PENTAGON M	In	Out	–	–	–	–			Special Fare
18H	ORANGE HUNT / PENTAGON M	In	Out	–	–	–	–			Special Fare
18J	ROLLING VALLEY MALL / PENTAGON M	Out	In	–	–	–	–			Special Fare
18P	BURKE CENTRE / PENTAGON M	In	Out	–	–	–	–	•		Special Fare
18R	BURKE CENTRE / FRANCONIA-SPRINGFIELD M	In	Out	–	–	–	–			Special Fare
18S	BURKE CENTRE / FRANCONIA-SPRINGFIELD M	In	Out	–	Out	–	–			Special Fare/ 2 Evening Trips
20F	FRANKLIN FARM / VIENNA M	In	Out	–	–	–	–			Special Fare
20W	CHANTILLY / VIENNA M	Out	In	–	–	–	–			Special Fare
20X	CHANTILLY / VIENNA M	In	Out	–	–	–	–			Special Fare
20Y	SULLYFIELD CIR. / VIENNA M	Out	In	–	–	–	–			Special Fare

Route	Terminals	AM Rush	PM Rush	Midday	Evening	Saturday	Sunday	B/A Restrictions	;	Remarks
21A	LANDMARK / PENTAGON M	In	Out	–	–	–	–			
21B	LANDMARK / PENTAGON M	In	Out	–	–	–	–			
21C	LANDMARK / PENTAGON M	Out	In	–	–	–	–			
21D	LANDMARK / PENTAGON M	In	Out	–	–	–	–			
21F	LANDMARK (6295 EDSALL RD) / PENTAGON M	Out	In	–	–	–	–			
22A	SEVEN CORNERS / PENTAGON M	•	•	•	•	–	–			
22B	SEVEN CORNERS / PENTAGON M	•	•	•	•	–	–			
22C	BALLSTON-MU M / PENTAGON M	–	–	•	–	–	–			
22F	WALKER CHAPEL / PENTAGON M	In	Out	–	–	–	–			
23A	TYSONS CORNER–WESTPARK / CRYSTAL CITY	•	•	•	•	•	•			
23C	LANGLEY / CRYSTAL CITY	•	•	–	–	–	–			
24M	BALLSTON-MU M / PENTAGON M	–	–	•	–	•	–			
24P	BALLSTON-MU M / PENTAGON M	•	•	–	–	–	–			
24T	McLEAN HAMLET / EAST FALLS CHURCH M	•	•	–	–	–	–			Special Fare
25A	BALLSTON-MU M / PENTAGON M	•	•	–	•	–	–			
25B	BALLSTON-MU M / VAN DORN ST M	•	•	•	•	•	–		•	
25F	BALLSTON-MU M / PENTAGON M	In	Out	–	–	–	–			
25G	FORT WARD / PENTAGON M	In	Out	–	–	–	–			
25J	BALLSTON-MU M / PENTAGON M	–	–	•	–	–	–			
25P	BALLSTON-MU M / PENTAGON M	–	–	–	•	•	•			
25R	BALLSTON-MU M / PENTAGON M	–	–	–	–	–	–			
28A	TYSONS CORNER / ROYAL & PENDLETON STS	•	•	•	•	•	–			
28B	TYSONS CORNER / ROYAL & PENDLETON STS	•	•	•	•	•	•			
28C	KING ST M / NOVA COMM COLL	•	•	•	•	–	–	–	•	
28F	SKYLINE CITY / PENTAGON M	Out	In	–	–	–	–			
28G	SKYLINE CITY / PENTAGON M	In	Out	–	–	–	–			
29C	NOVA COMM COLLEGE / PENTAGON	Out	In	–	In	–	–			
29E	BRAEBURN DR, ANNANDALE / PENTAGON M	In	Out	–	Out	–	–			2 Evening Trips
29G	ANNANDALE / PENTAGON M	In	Out	–	Out	–	–			3 Evening Trips
29H	ANNANDALE / PENTAGON M	In	Out	–	–	–	–			
29K	GEO MASON UNIV / ROYAL & PENDLETON STS	•	•	•	•	–	–			
29N	FAIRFAX CIRCLE / ROYAL & PENDLETON STS	•	•	–	•	•	–		•	1 Evening Trip
29X	BRAEBURN DR, ANNANDALE / PENTAGON M	In	Out	–	–	–	–		•	
38B	BALLSTON-MU M / FARRAGUT SQUARE	•	•	•	•	•	•			
B11	ROSSLYN M / MEDICAL CTR M	Out	In	•	–	–	–	–	•	
N11	BRANCH AVE M / KING ST M	In	Out	•	Out	–	–	•		Via Oxon Hill Ⓟ
N13	BRANCH AVE M / KING ST M	Out	In	•	In	–	–	•		Non-stop

SERVICE GUIDE KEY

IN = Inbound
OUT = Outbound

• = Both Directions
– = Not Available

B/A = Boarding/Alighting Restrictions
; = Wheelchair Accessible or Lift-Equipped Service

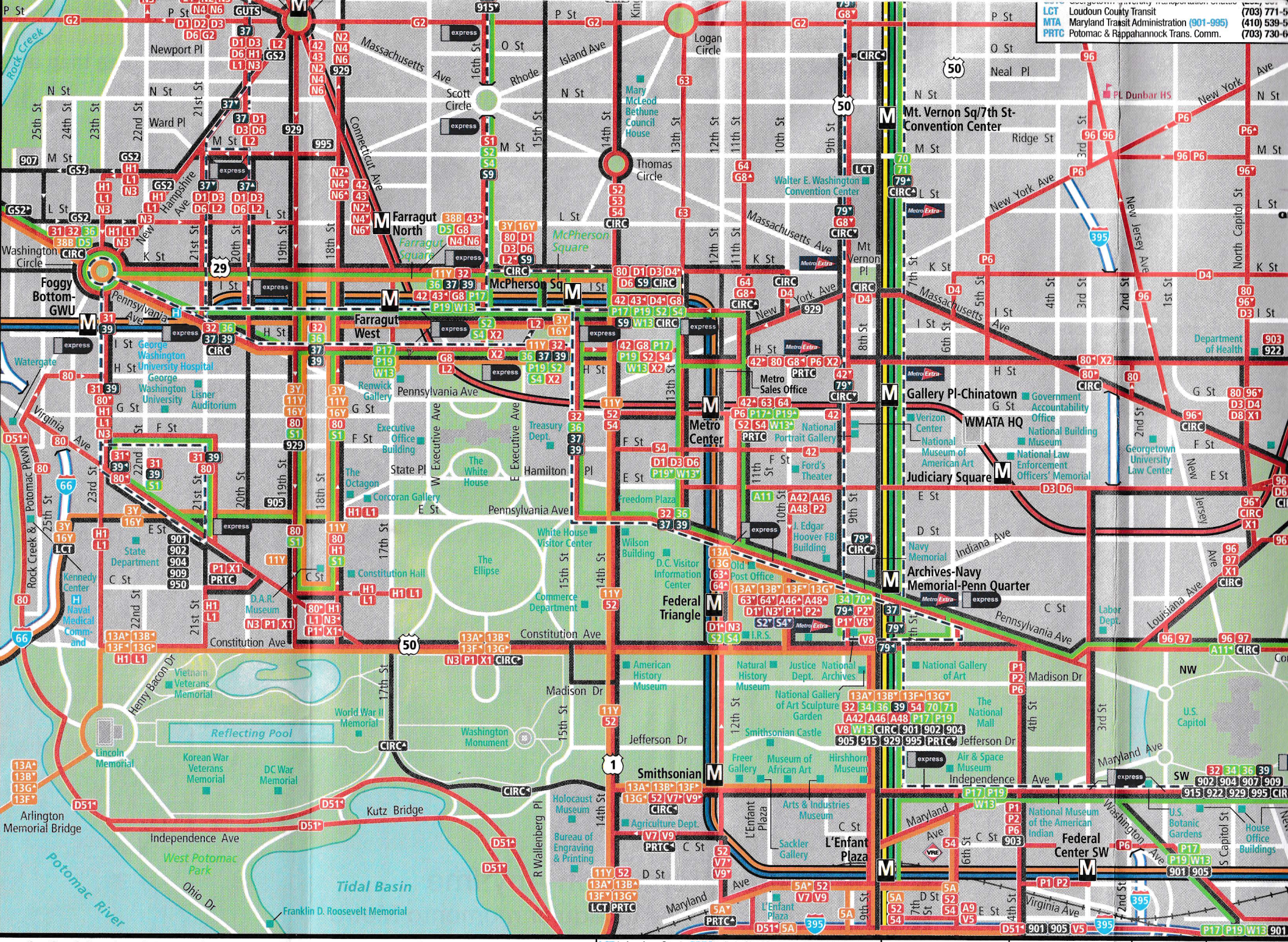

For continuation of all services, please see main map

LCT to Loudoun County, PRTC to Dale City, Manassas, Montclair, Pentagon

903(MTA) to St. Mary's County

901,905(MTA) to Ch

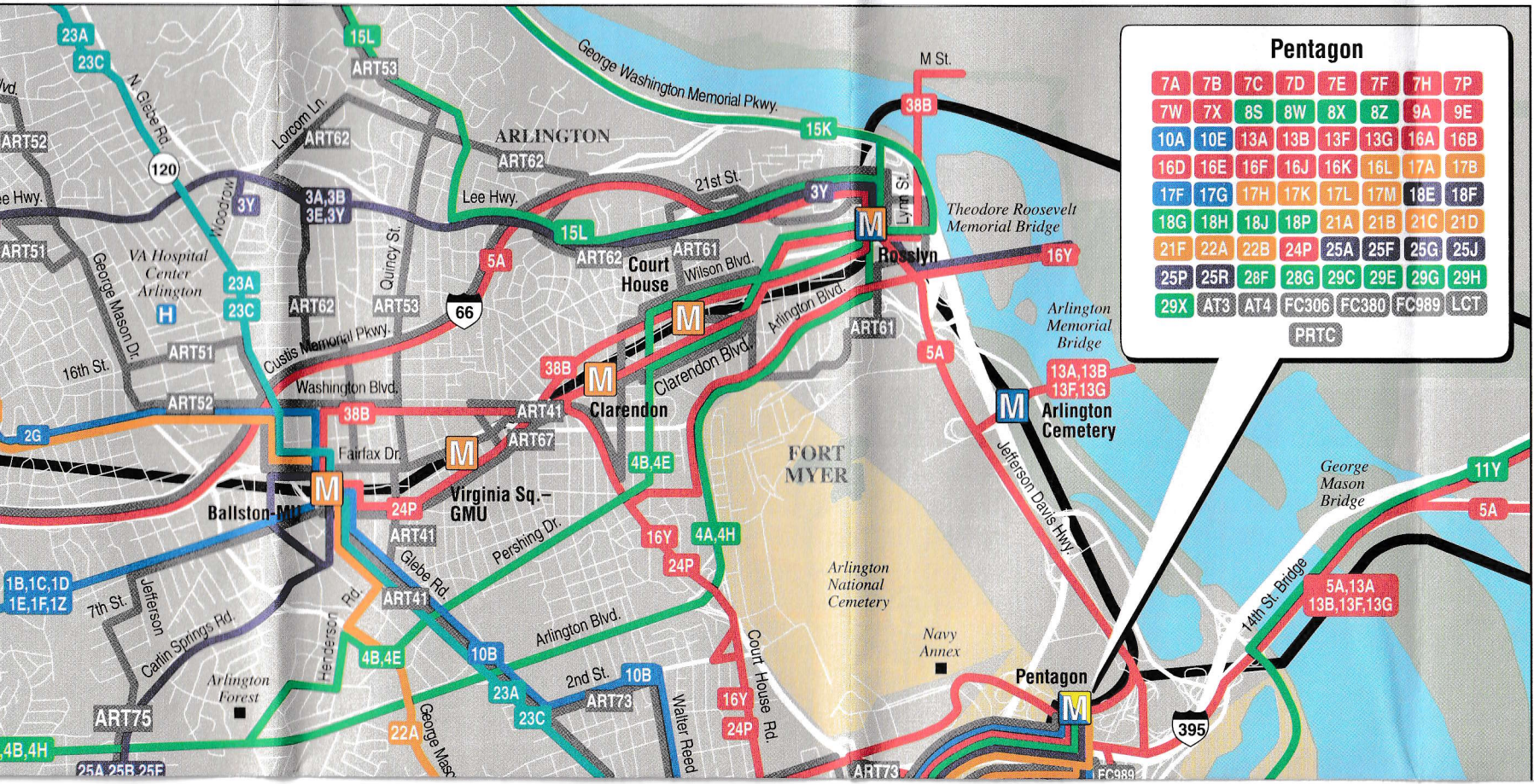

Pentagon
7A 7B 7C 7D 7E 7F 7H 7P
7W 7X 8S 8W 8X 8Z 9A 9E
10A 10E 13A 13B 13F 13G 16A 16B
16D 16E 16F 16J 16K 16L 17A 17B
17F 17G 17H 17K 17L 17M 18E 18F
18G 18H 18J 18P 21A 21B 21C 21D
21F 22A 22B 24P 25A 25F 25G 25J
25P 25R 28F 28G 29C 29E 29G 29H
29X AT3 AT4 FC306 FC380 FC989 LCT
PRTC
ARLINGTON
FORT MYER
Court House
Rosslyn
Clarendon
Virginia Sq.–GMU
Ballston-MU
Arlington Cemetery
Pentagon
Theodore Roosevelt Memorial Bridge
Arlington Memorial Bridge
George Mason Bridge
Arlington National Cemetery
Navy Annex
Arlington Forest
VA Hospital Center Arlington
George Washington Memorial Pkwy.
Lee Hwy.
Wilson Blvd.
Clarendon Blvd.
Washington Blvd.
Fairfax Dr.
Pershing Dr.
Arlington Blvd.
Glebe Rd.
Court House Rd.
Walter Reed
Jefferson Davis Hwy.
14th St. Bridge
George Mason Dr.
Custis Memorial Pkwy.
Lorcom Ln.
N. Glebe Rd.
Woodrow
Quincy St.
Lynn St.
M St.
21st St.
16th St.
7th St.
Jefferson
Carlin Springs Rd.
Henderson Rd.
2nd St.
ART52
ART51
ART53
ART62
ART61
ART41
ART67
ART73
ART75
FC989
120
66
395

Central D.C.

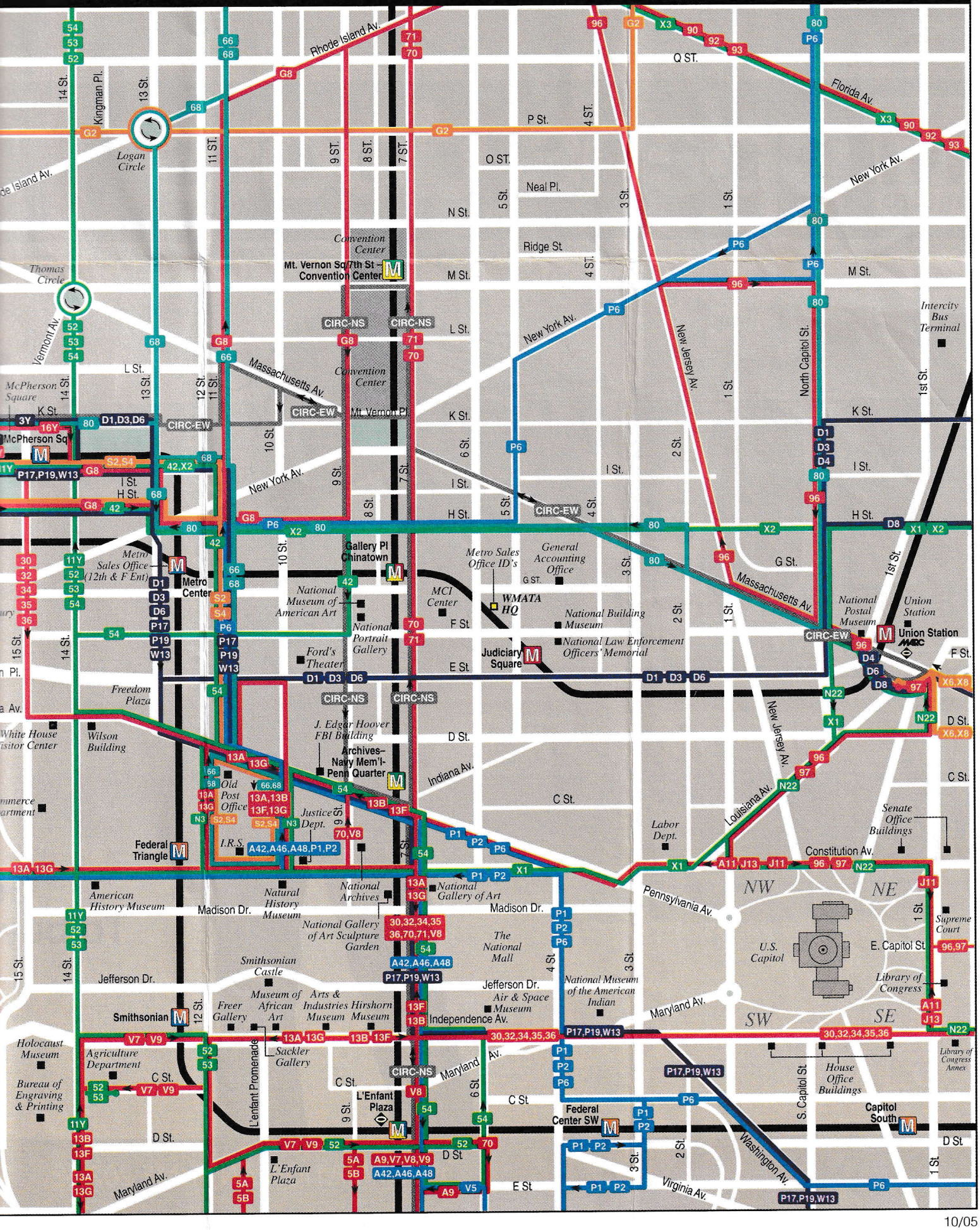

10/05

Central D.C.

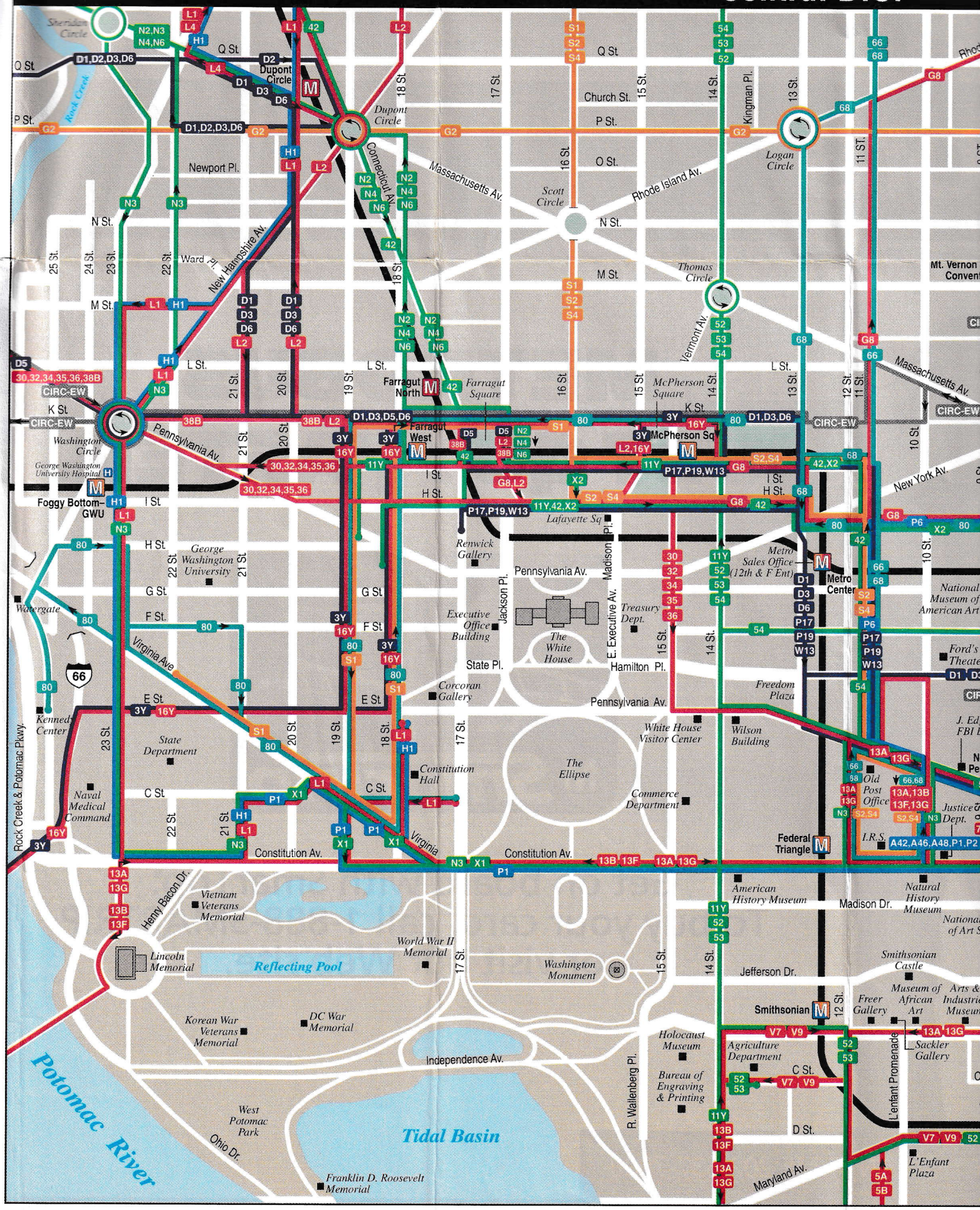
Sheridan Circle
Q St.
P St.
Rock Creek
Dupont Circle
Newport Pl.
N St.
M St.
L St.
K St.
Washington Circle
George Washington University Hospital
Foggy Bottom–GWU
I St.
H St.
George Washington University
G St.
F St.
Watergate
Virginia Ave
Kennedy Center
E St.
State Department
Naval Medical Command
C St.
Rock Creek & Potomac Pkwy.
Constitution Av.
Henry Bacon Dr.
Vietnam Veterans Memorial
Lincoln Memorial
Reflecting Pool
Korean War Veterans Memorial
DC War Memorial
World War II Memorial
Washington Monument
Independence Av.
Potomac River
West Potomac Park
Ohio Dr.
Tidal Basin
Franklin D. Roosevelt Memorial
Connecticut Av.
Massachusetts Av.
New Hampshire Av.
Ward Pl.
Pennsylvania Av.
Farragut North
Farragut West
Farragut Square
Scott Circle
Thomas Circle
McPherson Square
Logan Circle
Church St.
O St.
Rhode Island Av.
Vermont Av.
Kingman Pl.
Mt. Vernon Convent
New York Av.
Lafayette Sq
Renwick Gallery
Jackson Pl.
Madison Pl.
Executive Office Building
The White House
Treasury Dept.
E. Executive Av.
State Pl.
Hamilton Pl.
Corcoran Gallery
Pennsylvania Av.
Metro Sales Office (12th & F Ent)
Metro Center
National Museum of American Art
Ford's Theatre
Freedom Plaza
White House Visitor Center
Wilson Building
The Ellipse
Commerce Department
Federal Triangle
Old Post Office
I.R.S.
Justice Dept.
American History Museum
Natural History Museum
Madison Dr.
Jefferson Dr.
Smithsonian
Smithsonian Castle
Museum of African Art
Freer Gallery
Sackler Gallery
Arts & Industries Museum
Agriculture Department
Holocaust Museum
Bureau of Engraving & Printing
R. Wallenberg Pl.
L'Enfant Promenade
D St.
L'Enfant Plaza
Maryland Av.
Virginia
Constitution Hall
Rock Creek
Dupont Circle
Logan Circle
Scott Circle
Thomas Circle
McPherson Square
Farragut Square
Lafayette Sq
The Ellipse
Tidal Basin
Reflecting Pool
Lincoln Memorial
Washington Monument
Smithsonian
Federal Triangle
Foggy Bottom–GWU
Farragut North
Farragut West
Metro Center
McPherson Sq
Dupont Circle
Constitution Av.
Pennsylvania Av.
Independence Av.
Madison Dr.
Jefferson Dr.
Maryland Av.
D St.
C St.
Church St.
Rhode Island Av.
Massachusetts Av.
New York Av.
Vermont Av.
Kingman Pl.
Hamilton Pl.
State Pl.
Madison Pl.
Jackson Pl.
E. Executive Av.
R. Wallenberg Pl.
L'Enfant Promenade
Rock Creek & Potomac Pkwy.
Henry Bacon Dr.
Ohio Dr.
Ward Pl.
Newport Pl.
Virginia Ave
New Hampshire Av.
Connecticut Av.
Q St.
P St.
N St.
M St.
L St.
K St.
I St.
H St.
G St.
F St.
E St.
Church St.
O St.
Rhode Island Av.
Vermont Av.
Kingman Pl.
Hamilton Pl.
State Pl.
Madison Pl.
Jackson Pl.
E. Executive Av.
R. Wallenberg Pl.
L'Enfant Promenade
Rock Creek & Potomac Pkwy.
Henry Bacon Dr.
Ohio Dr.
Ward Pl.
Newport Pl.
Virginia Ave
New Hampshire Av.
Connecticut Av.
Massachusetts Av.
New York Av.
Pennsylvania Av.
Constitution Av.
Independence Av.
Maryland Av.
Madison Dr.
Jefferson Dr.
D St.
C St.
Church St.
Rhode Island Av.
Vermont Av.
Kingman Pl.
Hamilton Pl.
State Pl.
Madison Pl.
Jackson Pl.
E. Executive Av.
R. Wallenberg Pl.
L'Enfant Promenade
Rock Creek & Potomac Pkwy.
Henry Bacon Dr.
Ohio Dr.
Ward Pl.
Newport Pl.
Virginia Ave
New Hampshire Av.
Connecticut Av.
Massachusetts Av.
New York Av.
Pennsylvania Av.
Constitution Av.
Independence Av.
Maryland Av.
Madison Dr.
Jefferson Dr.
D St.
C St.

7W 7X 8S 8W 8X 8Z 9A 9E
10A 10E 13A 13B 13F 13G 16A 16B
16D 16E 16F 16J 16K 16L 17A 17B
17F 17G 17H 17K 17L 17M 18E 18F
18G 18H 18J 18P 21A 21B 21C 21D
21F 22A 22B 24P 25A 25F 25G 25J
25P 25R 28F 28G 29C 29E 29G 29H
29X AT3 AT4 FC306 FC380 FC989 LCT
PRTC
ARLINGTON
Lee Hwy.
21st St.
Quincy St.
Court House
Rosslyn
Wilson Blvd.
Arlington Blvd.
Clarendon Blvd.
Clarendon
Washington Blvd.
Fairfax Dr.
Virginia Sq.–GMU
Glebe Rd.
Pershing Dr.
Henderson Rd.
Theodore Roosevelt Memorial Bridge
Arlington Memorial Bridge
Jefferson Davis Hwy.
Arlington Cemetery
FORT MYER
Arlington National Cemetery
Navy Annex
Pentagon
George Mason Bridge
14th St. Bridge
Court House Rd.
Walter Reed
George Mason
Columbia Pike
Dinwiddie
Four Mile Run
Quincy
Kenmore
S. Barton
Quinn
15th
16th St.
Joyce St.
Hayes St.
Eads
18th St.
20th St.
23rd St.
Army-Navy Dr.
Pentagon City
Crystal City
Crystal Dr.
12th St.
Ronald Reagan Washington National Airport
27th St.
26th St.
28th St.
S. Glebe Rd.
Arlington Mill
Shirlington
Northern Virginia Community College
Buchanan
Abingdon
31st St.
Hampton
34th
Valley Dr.
Gunston
Chalfonte Dr.
Potomac Yard Shopping Center
E. Glebe Rd.
George Washington Memorial Pkwy.
POTOMAC RIVER
Wakefield
Utah
Stafford
Quaker Ln.
Menokin
Braddock
Alexandria Hospital
Seminary Rd.
Kenmore
Jordan St.
Howard St.
Cameron Mills Rd.
Russell Rd.
Mount Vernon Av.
Del Ray
Slaters
Madison
Pendleton St.
Royal St.
Wythe St.
West St.
Fairfax
Abingdon
Janneys Ln.
King St.
Braddock Rd.
Duke St.
ALEXANDRIA
Eisenhower Av.
Holland
Mill
OLD TOWN ALEXANDRIA
3A,3B 3E,3Y 3Y 15K 15L 5A 16Y 38B 4B,4E 24P 4A,4H 16Y 24P 11Y 5A 13A,13B 13F,13G 5A,13A 13B,13F,13G 22A 23A 23C 10B 2nd St. 16A,16B,16D 16E,16F,16G 16J,16K 16W,16Y 16E,G,H,W 22B 10A 9S 13F,13G 10E 23A,23C 9A 9E 10A,10E 10A,10B,10E 7C 7F 7A,7E,7F 7B 7P 25A,F,J,P,R 25F,G 25A 25J 25P,25R 22A 28G 25G 25A,F G,J,P,R 8S AT2,5 AT5 28B 8W H 8X 8Z 28A AT8 29K 29N REX AT6 AT7 AT6,7 AT 2,3,5,7 King St. 29K,N 9A 10B 1 236 395 495 66
ART62 ART53 ART61 ART41 ART67 ART73 ART74 ART75 ART90 FC989

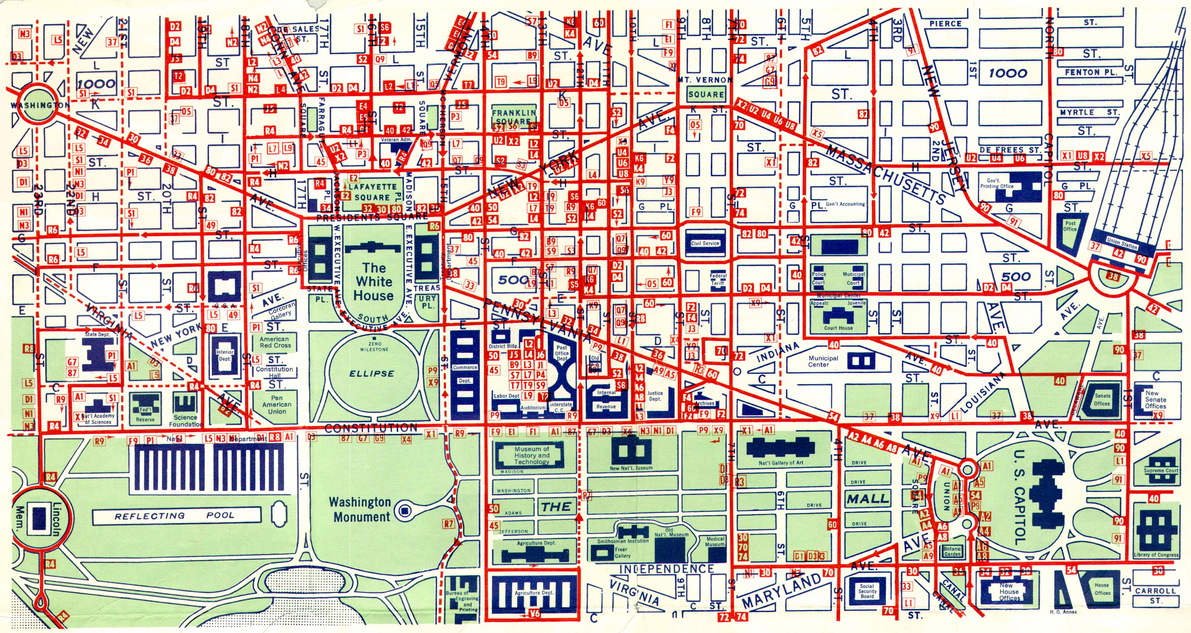

comfortable, memorable & complete sightseeing

THE NATIONAL GALLERY OF ART

THE SMITHSONIAN INSTITUTION

HISTORICAL POINTS OF INTEREST

Annapolis, Md.
Bull Run, Va.
Charlottesville, Va.
Fort McHenry, Md.
Gettysburg, Pa.
Harpers Ferry, Va.
Jamestown Island, Va.
Natural Bridge, Va.
Philadelphia, Pa.
Valley Forge, Pa.
West Point, New York
Williamsburg, Va.
Yorktown, Va.

STATE PARKS

Gambrill State Park, Md.
Patapsco State Park, Md.
Westmoreland State Park, Va.

CAVERNS

Endless Caverns, Va.
Luray Caverns, Va.
Shenandoah Caverns, Va.
Skyline Caverns, Va.

BEACHES

Atlantic City, N. J.
Asbury Park, N. J.
Cape May, N. J.
Coney Island, N. Y.
Colonial Beach, Va.
All Chesapeake Bay Resorts
Ocean City, Md.
Ocean City, N. J.
Rehobeth Beach, Del.
Virginia Beach, Va.

OTHER INTERESTING POINTS

Delawan Water Gap, Pa.
Dupont Gardens, Pa.
Port Tobacco, Md.
Hershes, Pa.
Lancaster, Pa.
Pocono Mountains, Pa.
St. Marys City, Md.
Skyline Drive, Va.

Available for all tours: D. C. Transit ultra-modern, air-conditioned Cadillac Limousines—with uniformed chauffeur. Seats 6.



TOURS

INTERIOR OF PUBLIC BUILDINGS—4 HOURS

THE BEAUTIFUL CITY OF WASHINGTON

ALEXANDRIA, MOUNT VERNON—4 HOURS

OLD GEORGETOWN, ARLINGTON NATIONAL CEMETERY AND CITY OF WASHINGTON—3½ HOURS

THERE'S SO MUCH TO SEE IN WASHINGTON, D.C. AND VICINITY— AND YOU SEE MORE WHEN YOU GO D.C. TRANSIT!

Every American, from childhood on, is imaginatively and emotionally attracted to see his nation's capital. He knows he will feel at home, even before he gets there—for this wondrous, shining city belongs to all Americans.



THE IWO JIMA MEMORIAL

CALL FEDERAL 7-1300.

Reservations for D.C. Transit sightseeing tours may be made at all local travel agents or at Main Starting Point and Terminals.

D.C. Transit System, Inc.

SOMETHING ABOUT WASHINGTON . . .

Washington as a site for the Nation's Capital grew out of the need of a permanent capital by a roving Continental Congress. Difficulties arose in choosing a site. George Washington, as President, recommended a southern location. Vice-President Adams favored a northern location.

The site on which the city now stands was ceded by Maryland and Virginia in 1791. Later that portion ceded by Virginia, including the town of Alexandria, again became part of the Old Dominion State.

The layout of Washington, with its wide streets and stately shade trees, numerous parks, large circles with radiating streets and avenues, is an outgrowth of the plan envisaged by Major Charles Pierre L'Enfant, a French engineer whom Washington hired to design the Federal City. Although L'Enfant did not live to see his plan materialize in all respects, many of his ideas were adopted in the final plan of the city.

Today, the Nation's Capital and its suburbs have a population of over 1,250,000. It is a good city in which to live and work. Hundreds of thousands of American pilgrims each year visit its shrines and show places. Few cities in the world can boast such a splendid variety of great museums, art galleries, libraries, stately public buildings, theatres, and recreational facilities.

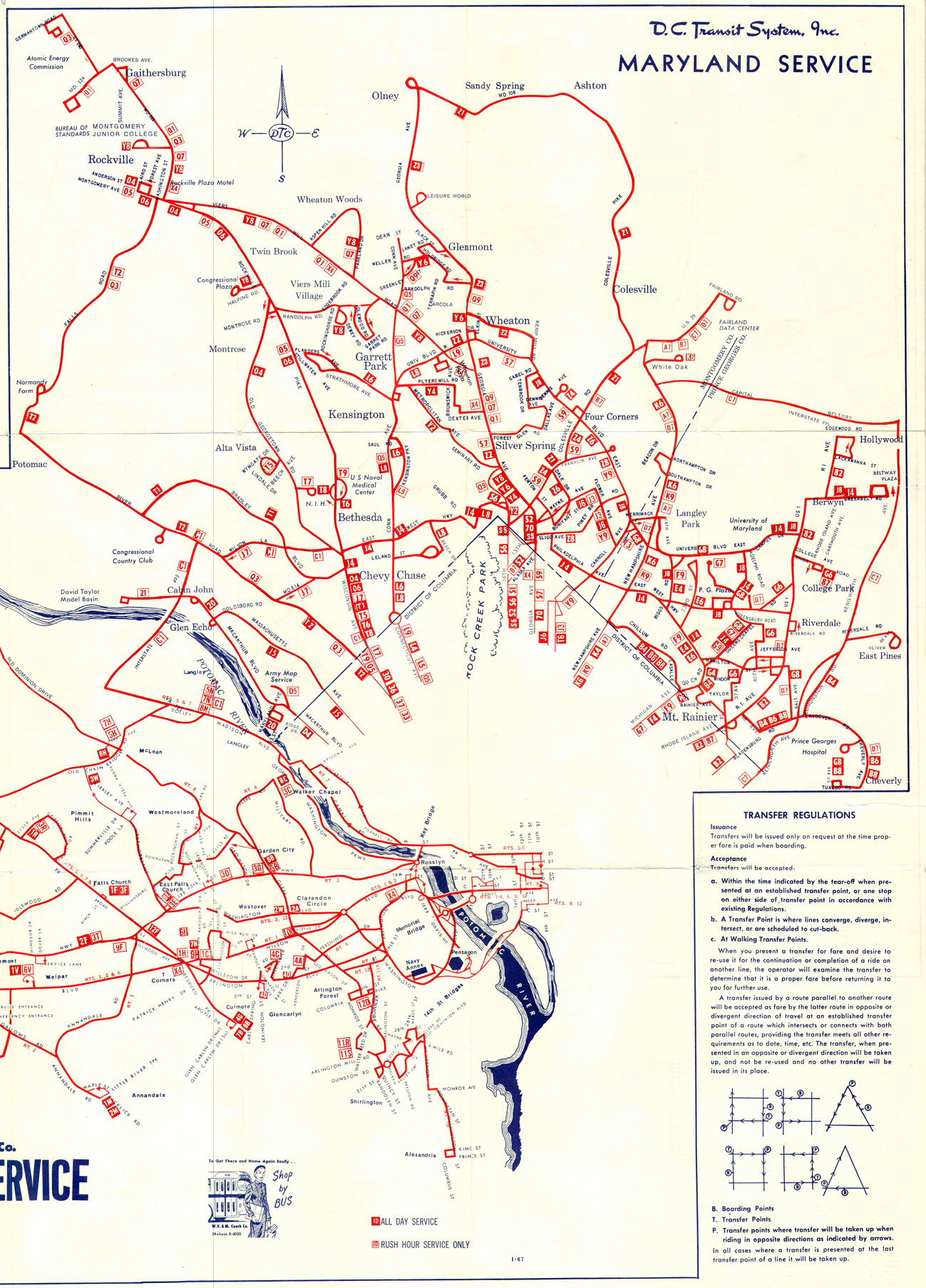

W.V.&M. Coach Co.

VIRGINIA SERVICE

NOT TO SCALE

10 ALL DAY SERVICE

10 RUSH HOUR SERVICE ONLY

TRANSFER REGULATIONS

Issuance

Transfers will be issued only on request at the time proper fare is paid when boarding.

Acceptance

Transfers will be accepted:

a. **Within the time indicated by the tear-off when presented at an established transfer point, or one stop on either side of transfer point in accordance with existing Regulations.**
b. **A Transfer Point is where lines converge, diverge, intersect, or are scheduled to cut-back.**
c. **At Walking Transfer Points.**

When you present a transfer for fare and desire to re-use it for the continuation or completion of a ride on another line, the operator will examine the transfer to determine that it is a proper fare before returning it to you for further use.

A transfer issued by a route parallel to another route will be accepted as fare by the latter route in opposite or divergent direction of travel at an established transfer point of a route which intersects or connects with both parallel routes, providing the transfer meets all other requirements as to date, time, etc. The transfer, when presented in an opposite or divergent direction will be taken up, and not be re-used and no other transfer will be issued in its place.

B. Boarding Points
T. Transfer Points
P. Transfer points where transfer will be taken up when riding in opposite directions as indicated by arrows.

In all cases where a transfer is presented at the last transfer point of a line it will be taken up.

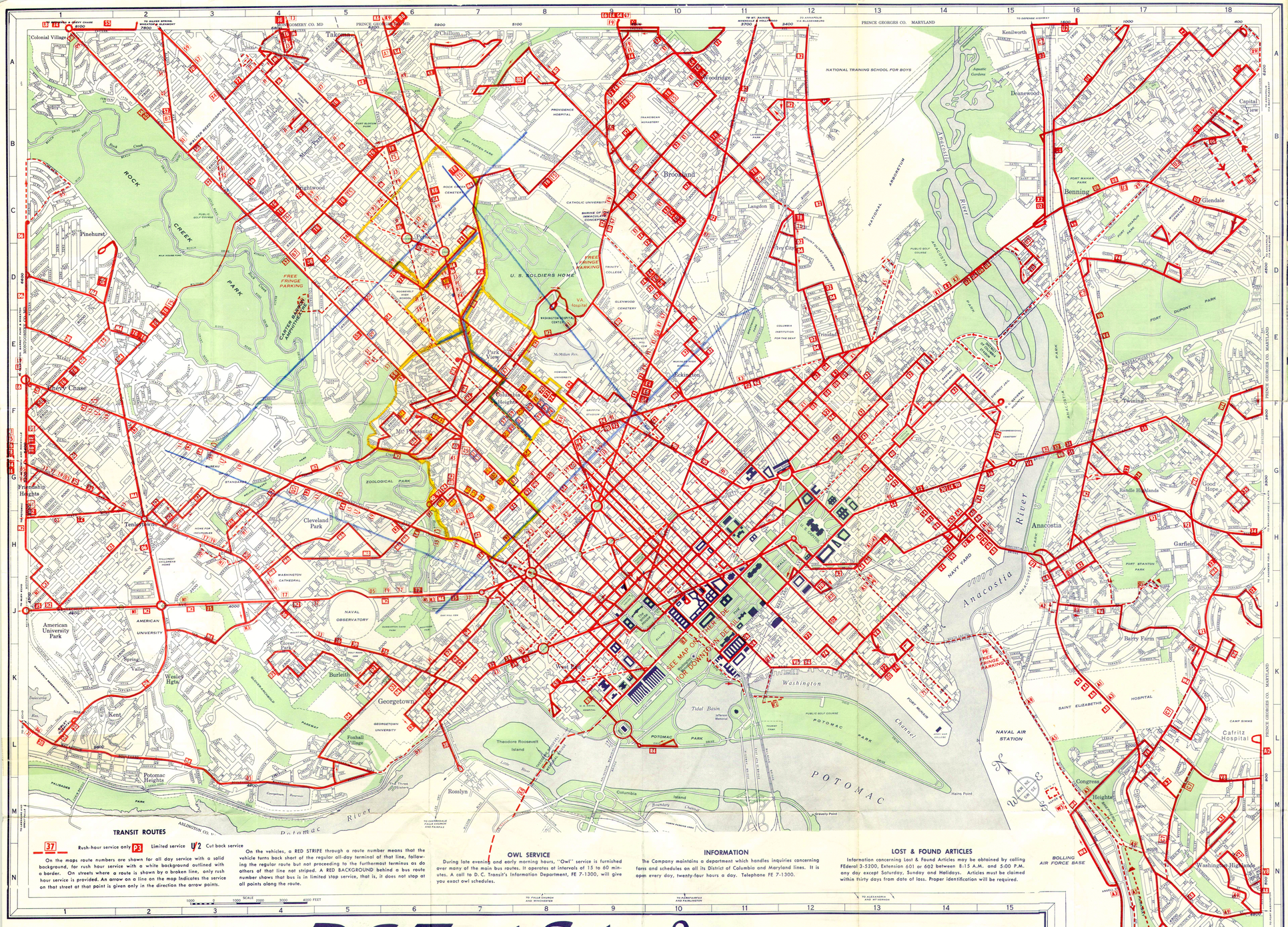

D.C. Transit System, Inc.

GUIDE MAP of the AUTHORIZED TRANSPORTATION SYSTEM for the NATION'S CAPITAL

For groups, clubs, organizations, schools—

D.C. Transit presents

The newest, finest DELUXE CHARTER BUS service

with expert drivers to take you anywhere—anytime

D.C. Transit System, Inc.

GUIDE MAP

WASHINGTON, D.C.

THIS MAP SUBJECT TO CHANGE WITHOUT NOTICE

TRANSIT LINES

For schedule information dial FEderal 7-1300

REVISED TO JANUARY 15, 1967
COPYRIGHT 1966
D.C. TRANSIT SYSTEM, INC.

Index to Streets of Washington, D. C.

A St NE G-12
A St SE B-16, G-13
Abbey Pl NE F-11
Abert Pl NW D-1
Acker St NE F-13
Adams St NE B-12, E-13
Adams St NW E-9
Adams Mill Rd NW G-6
Aisquer Pl SE M-16
Alaska Pl SE G-15
Alabama Av SE G-16, L-17
Alaska Av NW A-1
Albemarle Pl NW B-7
Albemarle St NW L-17
Allen Pl NW E-4
Allendale Pl NW F-3
Allison St NW A-6
Allison St NW E-5
Altamont Pl SE B-17
Alton Pl NW J-1
Ames St NE B-17
Ames Pl NE F-14
Anacostia Rd SE D-16
Anacostia Rd SE D-16, F-17
Appleton St NW G-1
Arcadia Pl NW D-1
Argyle Pl NW D-1
Argyle Ter NW D-1
Arkansas Ave NW H-2
Arkansas Av NW D-3
Asbury Pl NW H-1
Ashby Pl NW E-16
Ashby St NW M-3
Ashmead Pl NW B-7
Aspen St NW A-4
Astor Pl SE B-15
Atlantic St SE B-18
Atlantic St NW M-15
Audubon Ter NW F-3
Aurora St NW D-4
Ayers Pl SE E-4
Ayers Pl SE B-16
B St NE G-12
B St SE C-15, M-13
Baker St NE D-16
Bancroft Pl NW J-2
Bangor St SE G-18
Barkley St NW B-15
Barker St SE E-17
Barnaby St NW D-1
Barnaby St SE N-18
Barry Pl NE F-13
Barry Pl SW G-14
Bates St NW E-10
Bates Rd NE B-7
Bay St SE F-15
Bayley Pl SE F-16
Beck St SE L-16
Beecher St NW K-4
Belair Pl NE B-11
Bell Pl NE A-17
Bellevue St SE M-16
Bellevue Ter NW J-4
Belmont Rd NW G-2
Belmont St NW H-7
Belt Rd NW F-1, G-2
Bennett Pl NE C-12
Benning Rd NE C-16, E-13
Benning Rd SE G-16
Benton St NW F-6, K-4
Biltmore St NW B-6
Birch Drive NW A-1
Blankenburg Rd NE C-12
Blenheim Av NW E-5
Bloomfield Ter NW E-5
Blaine St NE B-18
Blair Rd NW A-6
Blair Rd NW A-5
Bolton St NW A-5
Bowen Rd NE B-12
Bowen Rd SE N-19
Bradley Blvd NW D-15, K-16
Brandywine St NW G-10
Brandywine St NW M-10
Brentwood Rd NE C-11
Brewer Pl NE B-11
Bread Branch Rd NW E-1
Bread Branch Pl NW F-1
Breckinridge Pl NE B-7
Brentwood Pl NE B-11
Browning St NE F-6
Browning Pl NE A-12
Bryan Pl SE L-17
Bryant St NE F-13
Bryant St NW C-11
Buchanan St NW F-9
Bunker Hill Rd NE B-12
Burbank St SE D-17
Burke St SE M-18
Burlington Pl NW M-1
Burnell Pl NE C-12
Burnell Ter NE E-17
Burnside St NW F-16
Butternut St NW A-3
Butternut Pl NW J-1
C St NE C-16, M-12
C St SW E-11
California St NE G-12
California St NW E-7
Call Pl SE B-17
Callan St NE C-16
Calvert St NW E-8
Cambridge Pl NW B-6
Camden St NE G-16
Canal St SW M-12, J-13
Canal Rd NW L-6
Capitol Av NE D-12
Carlton Av NE A-17
Carolina Pl NW M-1
Caroline St NW E-7
Carpenter St SE F-14
Carroll St NE M-13
Carrollsburg Pl SW J-13
Catherine Av NW M-5, M-1
Cecil Pl NW E-3
Cedar Pl NW E-3
Cedar St NW E-4
Center St NW F-4
Central Av NE A-11, B-17, D-18, D-19
Central Av SE B-18
Chain Bridge Rd NW K-2
Champlain St NW G-7
Channing St NE G-11
Channing St NW G-9
Chapin St NW E-7
Chaplin St NW D-3
Chapman Pl NW E-7
Chesapeake St NE B-11
Chesapeake St NW E-2
Chester St SE L-16
Chesterfield Pl NW F-3
Chestnut St NE A-12
Chestnut St NW E-3
Chevy Chase Pkwy NW K-1
Chicago St NE G-13
Chicago St SE J-16
Chilcoma Rd NW A-6
Chilton Pl NW A-6
Church St NW F-7
Cincel Pl NW F-7
Clagett Pl NE L-7
Clay Pl NE M-3
Clay Pl NW M-3
Cleveland Av NW M-5
Clifford St NW E-6
Clifton St NW G-7
Clinton St NE B-17
Clinton St NW A-16
Clydesdale Pl NW F-11
Coast St NW F-2
Colorado Av NW D-4
Columbia Rd NW E-6, G-7
Columbia St NW G-8
Condon Ter SE M-16
Congress St NE F-11
Congress St SE L-16
Congress St SW L-17
Connecticut Av NW F-1, G-3
Constitution Av NW E-10
Corbin Pl NE D-12
Corcoran St NW F-12
Corcoran St NW M-8
Corey Pl NW K-1
Cortland Pl NW M-6
Crescent Pl NW E-7
Crittenden St NW D-5
Croffut Pl SE E-16
Crossman Pl SE E-16
Crownwalk Ter NW D-5
Cumberland St NW G-2
Cushman Pl NW M-2
Cushing Pl SE J-13
D St NE F-12
D St NW J-11, K-9
D St SE C-16, D-15
D St SW K-14
Dahlia St NW A-1
Dahlonega St NW L-1
Dana Pl NW L-2
Dartmouth St SW G-18
Daniel Rd NW D-2
Darrington St SW O-18
Davenport St NW M-1
Davidson St SE G-16
Davis St NW J-4
Decatur Av NE A-17
Decatur St NE F-10
Decatur St NW G-11
Delaware St NW M-12
Delaware Av SW M-13
Dent Pl NW E-6
Dent St SE L-16
Dahlgren St NW G-2
Dexter St NW J-3
Devonshire Pl NW H-5
Dexter St NW F-13
Division Av NE A-17
Dix St NW J-4
Dogwood St NW A-3
Donaldson Pl NW G-7
Dorsett Pl NW M-2
Douglas Rd NE A-16, E-15
Douglas St NE E-16
Douglas Pl SE G-16
Dubois Pl SE E-16
Dumbarton St NW K-7
Dunbar Rd SE K-16
Duncan St NE F-13
E St NE G-12
E St SE K-9
E St SW C-16, H-13
E St NW F-10
E St SW K-14
Eads Pl NE B-18
Eaton Pl NW A-12
Eaton Rd NW A-12
Eckington Pl NE F-13
Edgewood St NE (Central Av) D-10
Edmonds St NW J-4
Edmunds St NW L-1
Edson Pl NE C-16
Edson St NE C-16
Elder St NW A-3
Elgin St NE B-11
Elliott St NE F-13
Ellicott Pl NW M-4
Elm St NE A-13
Elm St NW F-8
Elvans Rd SE E-17
Emerald St NE F-13
Emerson St NW F-13
Emerson St NW M-2
Emery Pl NW G-1
Erie St SE G-18
Emily Av SE B-18
Eskridge Ter NW L-2
Esther Pl NE M-17
Euclid St NW F-7
Evarts St NE C-11
Everett St NW F-2
F St NE G-12
F St NW F-10
F St SW C-16, H-13
Fairmont St NW E-12
Fairview Dr NW E-7
Fairview Av NE B-17
Farragut Pl NW D-5
Farragut St NW D-5
Fendall Av SE B-16
Fenton Pl NW G-11
Fenwick St NW D-5
Fern St NW A-3
Ferry St NW D-4
Fessenden St NW A-2
Fillmore St NW E-2
Fisher Pl NW A-18
Fite Pl NE A-18
Fitch Dr NW A-2
Fitch Pl NE A-17
Flagler Pl NW F-9
Floral St NW A-2
Florida Av NE F-12, G-13
Florida Av NW F-7
Foote St NE C-16
Forbes St NW E-7
Forest Lane NW A-2
Fort Davis Dr SE L-18
Fort Dr NW A-6
Fort Dr NW C-1
Fort Dupont Dr SE M-17
Fort Lincoln Dr NE A-16
Fort Rice Dr NE F-11
Fort Stanton Rd SE G-17
Fort Totten Dr NE C-13
Foxhall Pl SE E-13
Foxhall Rd NW M-6
Francis Pl SE J-14
Franklin St NE F-13
Franklin St NW F-8
Franklin Pl NW F-8
French St NW B-17
Fuller St NW E-5, G-5
Fulton Pl NW A-11
G St NE F-12
G St NW F-9
G St SE E-16, M-14
G St SW K-13
G Pl NE F-13
G Pl NW F-10
Gallatin St NW A-3
Gallaudet St NW F-12
Gallaudet St NW M-8
Galveston Pl SW O-18
Garfield St NW A-2
Garrison St NW C-1
Gates St NE M-2
Gatlin Pl NW G-8
Gelbuvale St NE M-2
Geneva Pl SE G-18
Gere Pl NE B-6
Girard St NE F-12
Girard St NW F-7
Glenwood Pl NW M-4
Gloucester Pl NW E-1
Gold St NW A-3
Golden St SW C-15
Good Hope Rd SE M-18
Gorsuch Pl NW E-1
Gramercy St NW G-1
Grant Pl NW E-6
Grant St NE F-13
Grant St NW L-17
Greene Pl NW E-6
Greenwich Pkwy NW L-1
Gresham Pl NW F-8
H St NE B-7
H St SW K-4
H St SE D-18, H-13
H St NW E-12
Hadfield St NW L-5
Hall Pl NW K-5
Halley Pl NE B-17
Halley Ter SE B-17
Hamilton St NW D-5
Hamlin St NE C-16
Hanna Pl SE E-16
Hanover St NW G-11
Harewood Rd NE C-8
Harlan Pl NW A-3
Harriet Pl SE E-17
Harrison St NW G-1
Hartford St SE M-14
Harvard St NW F-7
Hawaii Av NE C-17
Hawaii Av NW B-2
Hawthorne Ln NW D-13
Hawthorne Pl NW M-5
Hayes St NE M-3
Heckman St SE M-15
Heinlein St NW F-14
Hertford Pl NW F-6
Hiatt Pl NW E-13
Hickey Rd SE C-12
Hicks St NE J-16
High View Pl SE M-17
Highland Pl NW A-3
Highview Ter NW M-6
Hill Pl SE F-15
Hillcrest Lane NW K-7
Hillcrest Dr SE G-17
Hillcrest Rd SE G-17
Hillside Pl SE A-18
Hillside Rd SE A-18
Hilltop Ter SE B-18
Hiltop Ter NW B-6
Hilton St NW M-5
Hiss Pl NE B-17
Hobart Pl NW L-4
Hobart St NW G-2
Hobson Pl NW E-4
Holbrook St NE E-13
Holbrook St NW A-3
Holly St NW A-3
Hollywood Pl NE A-13
Holmead Pl NW E-6
Hoover Rd NE B-16
Horner Pl SE M-16
Howard St NW G-2
Howard Pl NW F-6
Howard Rd SE M-16
Howard St NW K-12
Howard Pl NW A-16
Howard Pl NW M-2
Howe St NW F-7
Howison Pl NW F-6
Hubbard Pl NW E-7
Hughes St NE B-16
Hunter Pl NW F-6
Huntington St NW J-2
Hurst Ter SE M-15
Hutchison Pl NW E-6
Huntington Pl NW M-6
Idaho Av NW A-1
Illinois Av NW C-6
Indiana Lane NW F-6
Independence Av SW M-13
Inglewood Ter NW M-17
Ingleside Ter NW F-6
Ingomar St NW K-1
Ingomar Pl NW F-1
Ingomar St NW K-1
Ingraham St NW D-5
Iowa Av NW D-6
Iris Pl NW A-2
Irving St NE F-11
Irving St NW E-7
Irving Pl NW E-7
Irving St SE M-14
Irvington St NW G-10
Isherwood St NE F-14
Ivanhoe St SW G-18
Ives Pl NE B-17
Ivy St SE M-15
Jackson Pl NE C-16, G-13
Jackson Pl NW J-9
Jay St NE F-13
Jasper St SE J-16
Jasper St SW K-15
Jefferson St NW F-7
Jefferson St SW C-15, K-7
Jenifer St NW G-1
Jenifer St NW M-1
John Marshall Pl NW H-11
Jocelyn St NW A-2
Juliet St SW O-18
Juniper St NW A-2
K St NE G-12
K St NW F-10
K St SW K-13
Kalmia Rd NW H-7
Kanawha St NW M-5
Kane Pl NE A-16
Kansas Av NE A-16
Kansas Av NW C-6
Kearny St NW E-4
Keefer Pl NW B-17
Kelly St NW A-3
Kendall St NW F-7
Kenilworth Av NE A-15
Kennedy St NE A-15
Kennedy St NW E-6
Kennedy Pl NW E-6
Kent Pl NE F-13
Kentucky Av SE G-14
Kenyon St NW E-6
Kilbourne Pl NW E-6
Kirby St NW F-2
Kinsman Pl NW G-8
Kirkwood Pl NW G-8
Klingle Pl NW E-4
Kline St NW F-2
Kramer St NE M-18
L St NE K-8
L St SE M-14
L St SW K-12
L St NW G-11
Lafayette Pl NW A-7
Lamont St NW G-4
Lanier Pl NW A-2
Lawrence St NE C-16
Lebaum St SE A-16
Lee St NE F-13
Legation St NW F-1
Leidig Ter NW A-2
Leonard St NW M-7
Lewis St NE E-13
Lexington Pl NE G-13
Liberty St SW K-11
Lincoln Pl NE E-15
Lincoln Rd NE D-9
Linden Rd NW A-1
Linnean Av NW F-3
Linwood Pl NW A-16
Linworth Pl NW K-11
Little Falls Rd NW H-1
Livingston St NW F-1
Livingston Rd SE M-16
Locust St NE K-16
Logan Pl NE K-16
Logan Pl SE K-16
Longfellow St NW G-4
Loud Pl NE F-13
Loughboro Pl NW L-1
Louisiana Av NE A-13
Louisiana Av NW M-12
Lowell St NE B-4
Lowell St NW H-4
Luray Pl NW E-7
Lydia Pl NW A-2
Lyman Pl NW B-2
M St NE G-12
M St SW K-13
M St SE D-15, F-11
M St NW H-8
M St SE F-17, L-14
M St SW K-13
M Pl SE L-14
M Pl SW K-13
Macomb St NW H-4
Madison St NE A-18
Madison St NW C-5
Madison Pl NW J-10
Magnolia Pl NW A-3
Maine Av SW (Water St) P-13
Manchester Lane NW F-1
Manning Pl NW L-1
Manor Pl NW E-7, K-5
Maple St NW A-4
Maple View Pl SE L-16
Marietta Pl NW B-5
Marion St NW M-5
Marlboro Pl NW B-17
Marne Pl NE B-13
Maryland Av NE G-12
Maryland Av SW J-10
Massachusetts Av NW F-5
Massachusetts Av NW L-5
Massachusetts Av SE J-13
Mead St NW L-1
Melbourne Pl NW K-1
McArthur Blvd L-1
McDaniel Pl NE B-6
McGill Ter NW H-6
McKenney St NW G-2
McLean Av NW E-13
Meadow Rd NW K-2
Meridian Pl NW A-16
Meridian St NW G-2
Merrill St SE L-15
Mellon St SE L-15
Meridian Pl NW E-6
Michigan Av NE A-16
Michigan Av NW E-6
Military Rd NW K-2
Military Rd NW L-2
Mills Av NE B-13
Minnesota Av NE F-16
Minnesota Av SE L-17
Minnesota Av NW M-5
Missouri Av NW C-4
Monroe St NE F-13
Monroe St NW F-4
Montana Av NW D-10
Montello Av NE C-15, G-15
Montello Av NW G-10
Monroe Pl NE D-15, F-13
Morris Rd SE J-17
Morrison St NW D-4
Morrow Dr NW D-4
Morse St NE F-13
Morton St NW E-7, L-1
Mount St NW B-15
Mt. Olivet Rd NE F-13
Mt. Pleasant St NW G-7
Mt. Vernon Pl NW M-10
Mt. Vernon Sq M-10
Monroe St NW F-4
Monticello Hill Rd NW K-2
Monticello Pl NW B-16
Myrtle St NE G-11
Myrtle St NW A-2
Myrtle Av NW A-1
Nash Pl NE F-13
Naylor Rd SE G-16
Neal Pl NE F-13
Nebraska Av NW G-2, M-1
Nevada Av NW M-3
N. Hampshire Av NE F-1
N. Hampshire Av NW C-6, E-6
New Jersey Av NW F-5
New Jersey Av SE L-13
New York Av NE F-11
New York Av NW M-11
Newcomb St NE G-18, L-17
Newcomb St SE M-18
Newton Pl NW E-5
Newton St NW F-5
Nevada Av NW M-3
Nichols Av SE J-16
Nicholson St NE F-13
Nicholson St SE J-16
Nominee Pl SE G-16
Normanstone Dr NW K-1
North Capitol St A-11
North Carolina Av NE F-13
North Carolina Av SE G-13
North Dakota Av NW M-3
North Portal Dr NW A-1
Northern Liberty Rd NE A-13
Norton Pl NW M-3
O St NW F-9
O St SE M-14
Oak Hill Dr NW A-2
Oakdale Pl NW F-13
Oakwood Ter NW L-6
Observatory Cir NW A-6
Observatory Pl NW A-6
Ogden St NW F-6
Oglethorpe St NW A-3
Ohio Dr SW D-11
Oklahoma Av NE G-13
Old Rd NW A-6
Olive St NE A-16
Olive St NW F-6
Oliver St NW F-1
Omaha St NE A-16
Oneida Pl NW B-5
Orchard St NW A-2
Ontario Rd NW E-6
Orchid St NW A-2
Otis Pl NW A-13
Otis St NE A-13
Otis St NW E-6
Overlook Av SW L-7
Owen St NW G-6
P St NW F-9
P St SE M-14
Pacific St NW G-5

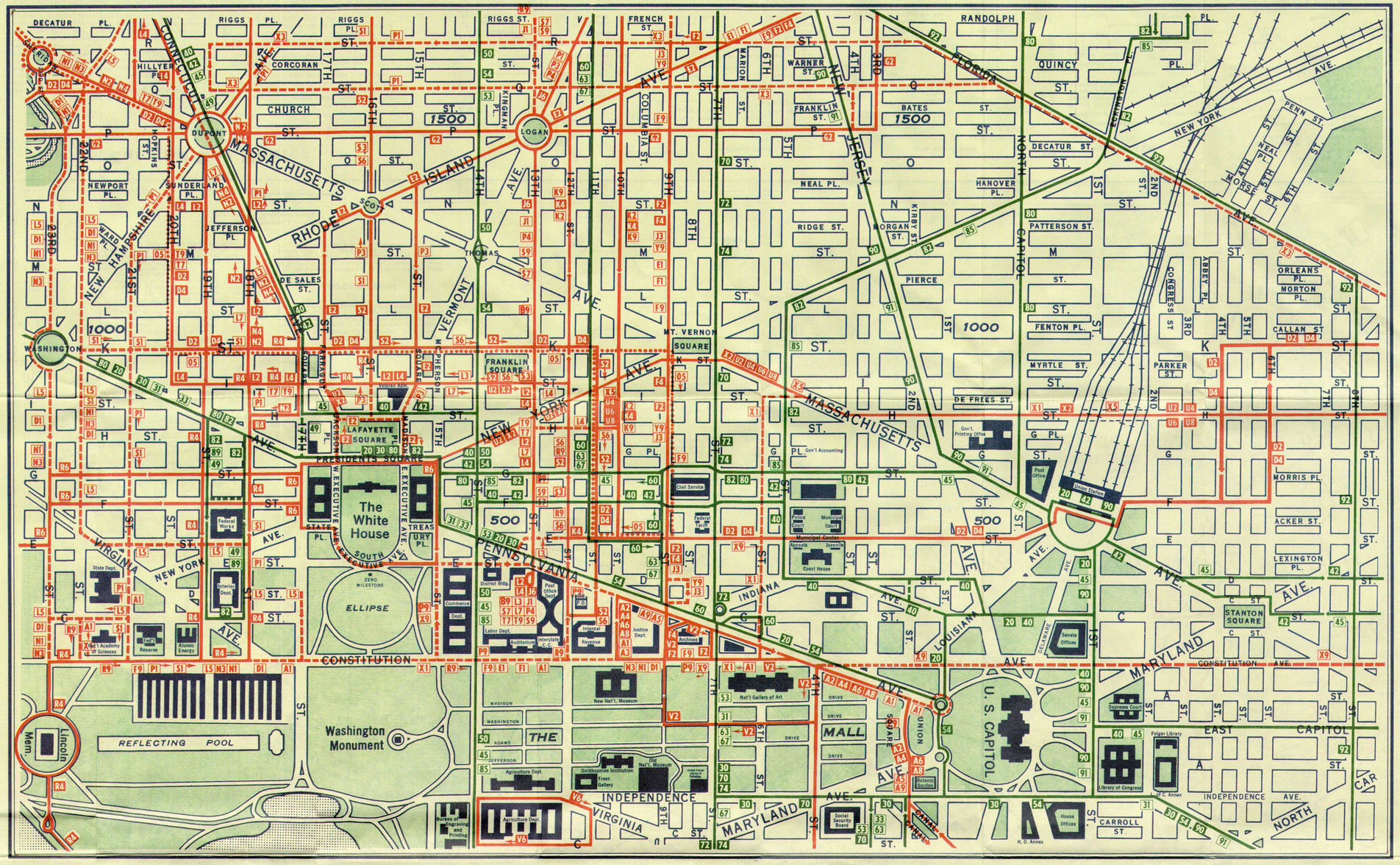

RUSH HOUR LINES

Route No.	New Hampshire Ave.—Chillum Rd.	
	Northbound	Southbound
K6	14th & Merrimack	Chillum
K6	——	Avondale

	New Hampshire Ave. Express	
	Northbound	Southbound
K9	New Hampshire Ave.	Federal Triangle

	Connecticut Avenue (D. C.)	
	Northbound	Southbound
L2	Chevy Chase Circle	Federal Triangle
L4	——	12th & H. N. W.
L4	Chevy Chase Circle	——
L4	Conn. & Nebraska	12th & H. N. W.
L6	Chevy Chase Circle	Potomac Park
L6	Conn. & Nebraska	——
L8	21st & Florida	——
L2	——	Federal Triangle

	Connecticut Avenue (Md.)	
	Northbound	Southbound
L5	Kensington	——
L5	Chevy Chase Lake	——

	Nebraska Avenue	
	Eastbound	Westbound
M4	Conn. & Nebraska	——

	Massachusetts Avenue	
	Eastbound	Westbound
N1	Archives	American Univ. Park
N3	——	49th & Mass. Ave.
N2	Archives	Wesley Heights

	Montgomery	
	Northbound	Southbound
05	Rockville	Washington
	(via Rockville Pike)	

Operated by Montgomery Bus Lines, Inc.

	Takoma—Petworth Limited	
	Northbound	Southbound
P1	Petworth	Potomac Park
P3	Petworth	McPherson Sq.
P4	Petworth	Federal Triangle

	South Capitol Parking Lot	
	Northbound	Southbound
P9	Parking Lot Service	Parking Lot Service

Route No.	Potomac Park	
	Northbound	Southbound
R4	——	Lincoln Memorial

	Constitution Avenue	
	Eastbound	Westbound
R9	12th & H. N. W.	——

	Sixteenth Street	
	Northbound	Southbound
S1	Ga & Alaska	——
S2	16th & Sheridan	Potomac Park
S4	16th & Sheridan	——
S2	16th & Shepherd	——
S3	Columbia Hts.	——
S3	Ga & Alaska	——
S6	16th & Sheridan	Federal Triangle
S6	16th & Eastern	——

	Silver Spring Express	
	Southbound	Northbound
S7	Federal Triangle	Sligo Creek
S9	Federal Triangle	Four Corners

	Takoma, Maryland	
	Northbound	Southbound
T3	Carroll Ave.	Takoma
T4	Flower Ave.	Takoma
T5	Georgia & Alaska	Takoma

	Alta Vista—Naval Medical	
	Northbound	Southbound
T5	Alta Vista	Wis. & Western
	Bethesda Express	
	Northbound	Southbound
T7	Nat. Inst. Health	Federal Triangle
T9	Naval Medical	Federal Triangle
	Benning	
	Eastbound	Westbound
U2	Kenilworth Jct.	11th & Eye, N. W.
U3	——	15th & H. N. E.
U2	Benning	Benning
U4	Sheriff Road	Lafayette Square
U6	Capitol View	Lafayette Square
U8	Benning Heights	Lafayette Square
X1	Kenilworth Jct	Potomac Park
X3	Deanwood	11th & Eye, N. W.
X3	Kenilworth Jct.	19th & R. N. W.
X5	Carver Terrace	11th & Eye, N. W.

Route No.	Buzzard Point	
	Northbound	Southbound
V1	4th & P. S. W.	Buzzard Point

	South Washington	
	Eastbound	
V8	1st & M. S. E.	——

	Portland Street	
	Eastbound	Westbound
W4	Nichols & Portland	Bolling Field
W4	——	Nichols & Portland

	East Capitol Street Express	
	Eastbound	Westbound
X9	Seat Pleasant	Federal Triangle

	Carroll Avenue Express	
	Southbound	Northbound
Y9	Archives	Franklin Ave.

CHARTERED BUS DEPARTMENT

GO IN A GROUP! The dependable way—friendly way—economical way. Leave when you please—return home when you please. No traffic worries! Arrive at your destination and come back completely rested.

The Charter Bus Staff is anxious and willing to help you with your sightseeing and chartered transportation problems. A call to this office will bring expert advice from one of our members to assist in setting up sightseeing or group transfers best suited for your particular needs.

The BEST Drivers
The BEST Equipment
The BEST Service

We are as close as your telephone. Call Fe. 3-5200, extension 853 - 854 - 855.

OWL SERVICE

During late evening and early morning hours, "Owl" service is furnished over many of the main street car and bus routes. It operates at intervals of 15 to 60 minutes.

A call to D.C. Transit's Information Department, Dupont 7-7625, will give you exact owl schedules.

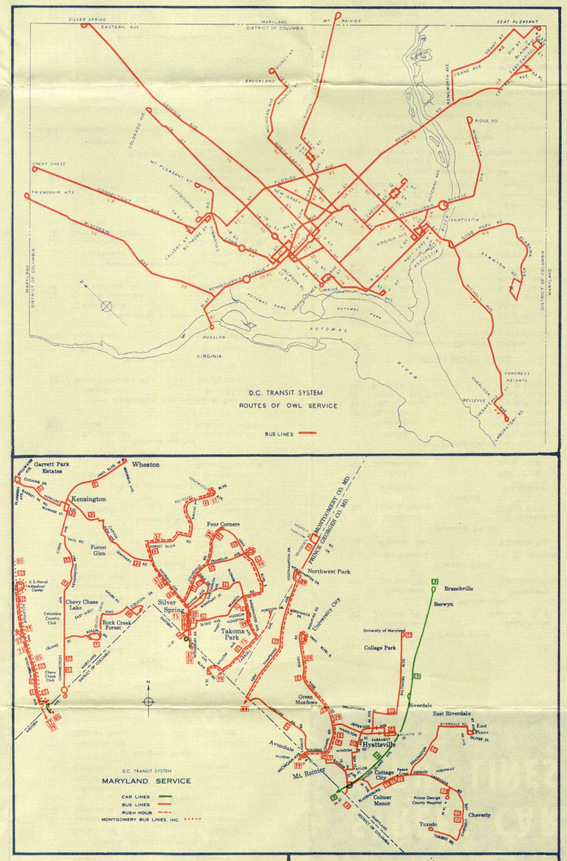

Index to Streets of Washington, D. C.

A St NE G-12
A St SE B-18, G-13
Abbey Pl NW F-11
Abertoyle Pl NW D-1
Acker St NE F-12
Adams St NE B-12, E-10
Adams St NW E-9
Adams Mill Rd NW G-6
Alaska Pl SE H-18
Alden Pl NW M-17
Alabama Ave SE G-18, I-17
Alaska Av NW A-2
Albemarle St NW J-1
Alexander Pl NE B-17
Allen Pl NW H-4
Allendale Pl NW F-3
Allison St NW A-9
Allison St NW E-3
Allumer Hill Rd NE H-17
Alton Pl NW B-3
Alton Pl SE B-17
Ames Pl NW F-16
Anacostia Rd NE D-18
Anacostia Rd SE D-16, I-15
Appleton St NW G-2
Arcadia Pl NW J-1
Argonne Pl NW G-7
Argyle Ter NW J-1
Arizona Av NW L-3
Arkansas Av NW K-3
Arthur Pl NW H-1
Astor Pl NE E-10
Ashby St NW A-3
Ashmead Pl NW H-7
Aspen St NW A-4
Astor Pl SE B-18
Atlantic St NE C-18, E-11
Atlantic St SW N-18
Audubon Pl NW F-3
Austin St SE G-18
Ayers Pl NE C-14
Ayers Pl SE B-16
B Rd. NW D-4
Baker St NE J-18
Bancroft Pl NW J-7
Bangor Pl NW J-1
Banks Pl NE B-16
Barker St NE J-17
Barnaby St NW D-1
Barnaby St SE G-14
Barry Pl NW F-8
Barry Pl SE G-14
Bass Pl SE I-16
Bates St NW F-10
Bates Rd NW F-7
Bay St SE F-15
Bayley Pl SE I-16
Beck St SE D-18
Beecher St NW E-4
Belair Pl NE B-11
Bell Pl NW F-10
Bellevue St SE M-16
Belmont Rd NW F-6
Belmont St NW H-7
Bell Rd NW F-1, G-1
Belts Lane NW G-1
Bennett Pl NE J-16
Benning Rd NE C-16, E-13
Benning Rd SE C-18
Benton St NW J-4, K-4
Berkeley Ter NW C-1
Biltmore St NW H-6
Birch St NE C-12
Blodensburg Rd NE C-13
Blagden Ave NW E-3
Bladgen Pl NW E-3
Bloise St NE B-11
Blair Rd NE C-14
Blair Rd NW A-1
Bohrer St NW F-1
Bonimi Rd SE N-18
Bowen Rd SE D-18, K-16
Branch Av SE G-18
Brandywine St NW A-4
Brandywine St SE H-4
Brentwood Rd NE E-12
Brewer Pl NW M-3
Broad Branch Rd NW E-1
Broad Branch Ter NW E-1
Brookland Av NE B-7
Brothers Pl SE M-17
Brown St NW F-6
Brown St NE C-11
Bryant St NW F-9
Bryan Pl SE I-16
Bryant St NW F-3
Buchanon St NW E-3
Buson Vista Ter SE H-18
Bunker Hill Rd NE H-12
Burbank St SE D-17
Burch Pl NW F-3
Burlington Pl NW H-1
Burnell Pl NE D-18, G-17
Bushrod Ter SE G-17
Butler St SE I-16
Butternut St NW J-1
Butterworth Pl NW J-1
C St NE E-16
C St NW K-9
C St SE C-18, H-12
C St SW K-11
California St NE E-10
California St NW H-7
Call Pl NW F-4
Calvert St NW E-5
Calvert St NW H-6
Camden St SE G-18
Campbell St NW H-12, I-13
Canal Rd NW L-6
Canal Rd NW K-1
Carlton Av NE A-11
Caroline St SW N-18
Carpenter St SE I-17
Carrollsburg Pl SW H-1
Cathedral Av NW H-5, M-1
Carroll St NE E-3
Carroll St SE H-13
Carrollsburg Pl SW H-1
Cathedral Av NW K-1
Cedar St NE E-3
Cedar St NW F-10
Center St NW F-15
Chain Bridge Rd NW A-11, B-10
Central Av SE D-18, I-17
Chandler Pl NW K-4
Champlain St NW G-7
Channing St NE M-16
Channing St NW E-9
Chapin St NW F-4
Chaplin St SE D-18
Chappell Rd NW H-7
Chesapeake St NW G-1
Chesapeake St SW N-18
Chesapeake St SW J-16
Chester St SE I-16
Chesterfield Pl NW J-4
Chestnut St NE A-12
Chestnut St NW A-3, A-4
Chevy Chase Pkwy NW E-1
Chicago St NE C-12
Chicago St SE I-16
Chillum Pl NW E-3
Chilton St NW H-4
Choate St NW H-1
Chogett Pl NE C-14
Chuckie Pl NW M-1
Clay St NE C-16
Clarendon Av NW H-5
Cliffbourne Pl NW G-6
Clifton St NW G-7
Clinton St NE A-11
Cloud St NE B-12
Cloud Pl NE A-12
Clydedale Pl NW G-5
College St NW F-9
Colorado Av NW A-1
Columbia Rd NW E-6, G-5
Columbus Cir NW G-9
Condon Ter SE I-16
Congress St NE F-11
Congress St SE I-16
Congress Rd SE I-17
Connecticut Av NW F-1, G-5
Constitution Av NE F-13
Constitution Av NW F-10
Corbin Pl NE F-12
Corcoran St NE G-12
Corcoran St NW H-8
Covey Pl NW F-3
Cortland Pl NW H-5
Crescent Pl NW F-3
Crestwood Dr NW F-1
Crittenden St NW H-12
Crittol Dr SE I-16
Croissant Pl SE E-16
Crowell Ter NW D-2
Cumberland St NW G-2
Cushing Pl NW F-3
Cushing Pl SE I-13
D St NE E-16
D St NW K-11, K-9
D St SW C-18, H-13
Dahlia St NW A-3
Dahlia St SE I-13
Dana Pl NW L-5
Danbury Ter SW G-16
Daniel Rd NW F-2
Darrington St SW G-16
Davenport St NW H-1
Davidson St SE G-16
Davis St NW J-4
Davis St SW B-16
Decatur St NE F-10
Decatur St NW F-4
Decatur Pl NW H-7
Decatur Pl SW G-13
Delafield Pl NW H-5
Delaware Av NE H-12
Delaware Av SW H-13
Dennison Pl NW H-5
Dent Pl NW G-2
Denver St SE G-18
Dahlmer St NW G-2
DeSales St NW F-9
Devonshire Pl NW H-5
Dexter St NW F-4
Dexter Ter NW F-4
Dix St NW A-3
Dogwood St NW A-3
Donaldson Pl NW C-6
Dorsett Pl NW M-2
Douglas St NE A-11, B-12
Douglas Rd SE G-18
Douglas Pl NE C-18
Drake Pl SE I-18
DuBois Pl SE H-17
Dumbarton St NW F-1
Duncan Pl NE E-11
Duncan St NE G-12
E St NE G-12
E St SE I-16
E St SW K-11
Eads St NE B-16
Eads St NW M-1
Eames Pl NE B-12
Eaton Pl NW F-4
East Capitol St B-18, G-13
East Executive Av NW A-9, A-10
Eastern Av NE A-14
Easby Pl SE D-18
Eckington Pl NE H-9
Eckington Ter NW H-9
Edgewood St NE C-16
Edmonds Av NW L-2
Edmunds Pl NW L-2
Edson Pl NE C-11
Edwin St NE C-11
Elder St NW A-3
Ellicott St NW H-1
Elliott St NE M-4
Elm St NW F-4
Elm St NE C-11
Emerald St NE F-13
Emerald St SE I-13
Emery Pl NW G-1
Emily Pl NE E-16
Erie St SE G-18
Eskridge Ter NW H-5
Esther Pl SE E-16
Euclid St NW F-3
Evarts St NE C-11
Everett St NW F-2
F St NE G-12
F St NW K-9
F St SE C-18, H-13
F St SW K-12
Fairmont St NW H-8
Fairmont St NW F-7
Faraday Pl NW H-1
Farragut Sq. NW K-9
Fenton Pl NE C-11
Fenton Pl SE I-16
Fern St NW A-3
Fern Pl NW A-3
Fernway Rd NW A-2
Fessenden St NW H-1
Fessenden St NW A-2
Fifth St NE C-16
Fifth Sterling Av SE I-19
Fifth St NW K-8
Fifth St SE C-18
Flagler Pl NW F-8
Florida Av NW H-8
Florence St NE E-13
Florida Av NE B-12
Florida Av NW F-9, H-7
Foote St NE C-16
Fordham Rd NW I-1
Forest Lane NW A-2
Forrester St SW G-16
Fort Dr NW C-1
Fort Pl NE C-13, E-12
Fort Pl NW B-10
Fort Pl SE I-18
Fort Baker Dr SE G-17
Fort Stanton Rd SE G-17
Fort Totten Rd NE C-7
Foxhall Pl SE H-16
Foxhall Rd NW H-2
Franklin Pl SE I-16
Frankford St SE H-16
Franklin St NE E-12
Franklin St NW F-8
Franklin Sq. NW K-8
French St NW F-8
Fuller St NW A-3
Fulton Pl NE B-11
Fulton Pl NW F-3
G St NE G-12
G St NW K-8
G St SE E-16, H-14
Gainesville St SE I-18
Galena Pl NW H-3
Galena Pl SW M-3
Gales St NE B-12
Gallatin St SE I-18
Gallaudet St NE B-12
Galveston St SW M-3
Galveston Pl SW O-18
Garfield St NW E-3
Garrison St NW H-1
Gay St NW A-3
Georgia Av NW B-4, F-5
Geranium St NW H-1
Gresham St NW H-1
Gilbert St NW F-10
Girard Pl NE B-11
Glenbrook Rd NW E-3
Glover Dr NW K-3
Glover Archbold Parkway NW K-3
Golden St SW L-4
Good St NW L-4
Good Hope Rd SE I-18
Gorman St NW H-1
Gramercy St NW G-1
Grant Circle NW H-3
Grant St NE C-12
Grant Rd NW G-2
Grant St NW H-3
Greene Pl NW M-3
Greenwich Pkwy NW L-3
Gresham Pl NW F-8
H St NE G-12
H St NW K-9
H St SE C-18, H-13
H St SW K-12
Haines St NW H-3
Hamilton Lane NW H-3
Hamilton St NW F-3
Hanna Pl SE I-18
Harewood Rd NE C-13
Harewood Rd NW A-2
Harrison St NW H-3
Harriet Pl. SE I-17
Harvard St NE C-16
Harvard St NW F-3
Hawthorne St NW K-3
Hawthorne Ter NW K-3
Hayes St NE B-16
Heckmon St SE H-18
Hemlock St NW A-2
Hertford Pl NW F-9
Hiatt Pl NW F-9
Hickory Rd NE B-11
High St SE I-16
High View Pl SE I-18
Highland Av NW A-3
Highland Pl NW A-3
Hill Pl SE I-17
Hillcrest Lane NW H-7
Hillcrest Dr SE I-18
Hillside Pl NE B-11
Hillside Pl SE I-18
Hilltop Rd NW A-3
Hilltop Ter SE I-18
Hillyer Pl NW F-10
Hobart Pl NW F-3
Hobson Rd NW F-4
Hobart St NW F-3
Hobart Pl NW F-3
Holbrooke Ter NE B-12
Holbrooke Ter NW A-3
Hollywood Pl NE B-12
Holmead Pl NW F-4
Hoover Rd NE A-11
Hopkins Pl NW J-6
Horner Pl SE I-16
Howard Pl NE B-12
Howard Pl NW F-4
Howard Rd SE I-18
Huidekoper Pl NW K-3
Hunt Pl NE B-16
Hunt St NE B-15
Huntington St NE J-17
Huntington St NW G-1
Hutchins Pl NW M-3
I St NE G-12
I St NW K-8
I St SE E-16, H-14
I St SW K-11
Idaho Av NW B-4
Illinois Av NW A-2
Indian Lane NW H-1
Indian Rock Terrace NW M-3
Independence Av SE I-13
Independence Av SW K-12
Indiana Av NW F-6
Ingleside Av NW J-1
Ingomar St NW J-1
Ingraham St NE B-11
Ingraham St NW F-2
Iowa Av NW D-3
Irving St NE C-12
Irving St NW C-10
Irving St SE I-16
Irving St SW L-10
Irving Pl SE I-16
Irvington St SW O-18
Isherwood St NE E-13
Ivanhoe St SW O-18
Ives Pl SE G-15
Ivy St SE I-16
Jackson St NE C-10, G-11
Jackson Pl NW K-9
James Pl NE A-12
Jasper St NE A-17
Jasper St SE I-17
Jay St NE B-12
Jefferson St NE E-16
Jefferson St NW F-8
Jefferson St SW H-12
Jocelyn St NW H-1
John Marshall Pl NW H-11
Johnson Av NW G-8
Kalmia Rd NW H-2
Kalorama Rd NW H-3
Kanawha St NW A-1
Kane Pl NE B-16
Kansas Av NE A-5
Kansas Av NW C-6
Kearl St NE A-17
Kearny St NE A-17
Kearney St NW C-10
Kelly St NE B-16
Kendall St NE B-16
Kenilworth Av NE A-15
Kennedy St NE A-7
Kennedy St NW B-5
Kennedy St NW D-4
Kent Pl NE F-12
Kentucky Av SE I-18
Kenyon St NW C-9
Kerbey St NE B-16
King Pl NW H-3
Kingman Pl NE B-12
Kirby St NW H-3
Klingle Rd NW G-5
Klingle St NW H-5
Kramer St NE E-13
L St NE G-12
L St NW K-8
L St SE E-16
Lafayette Av NE B-11
Lamont St NW H-3
Lamont St NW A-3
Lane Pl NE B-12
Lang Pl NE B-12
Langdon Pl NE B-12
Lanier Pl NW G-7
Larch St NW A-4
Lawrence St NE C-12
Lebanon St SE I-16
Lebaum St SE I-16
Leeds St NW A-4
Legation St NW F-4
Leone Lane NW F-4
Lewis St NE B-12
Lewis St NW F-2
Liberty St SW K-11
Lincoln Pl SE I-16
Lincoln Rd NE D-9
Linden Ct NW A-1
Linnean Av NW F-3
Livingston Rd SE I-18
Longfellow St NW H-4
Logan Pl SE K-18
Longworth St NW A-7
Longfellow St NW C-4
Loud Pl NW H-1
L St SE G-14
Lowell St NW H-4
Lowell St SW K-12
Lowes Lane NW H-4
Lowrie Pl NE B-12
Luzon Av NW D-3
Madison St NE A-12
Madison St NW F-8
Madison Pl NW F-8
Maine Av SW K-12
Manchester Lane NW C-4
Manchester Pl NW E-7, E-8
Maple St NW A-4
Maple View Pl SE I-16
Marietta Pl NW L-5
Marion St NW H-6
Marlboro Pl NW D-7
Marshall St NW H-4
Maryland Av NE B-12
Maryland Av SW K-12
Massachusetts Av NE B-12
Massachusetts Av NW F-7
Maud St NW H-1
Maryland Terrace NW B-15
McArthur Blvd. L-1
McDonald Pl NE B-12
McGill Ter NW H-6
McKinley St NE B-12
McKinley St NW A-4
McKinley St SW L-3
McPherson St NW G-2
Meigs Pl NE E-12
Meilen St SE L-17
Meridian Pl NW F-6
Michigan Av NW E-8
Michigan Av NE B-12
Military Rd NW E-2
Mills Av NE B-12
Milmarcon Pl NW B-6
Milwaukee Pl SE I-17
Minnesota Av NE B-16
Minnesota Av NW D-6
Mississippi Av NE B-16
Mississippi Av SE I-17
Missouri Av NW C-4
Monroe St NE B-12
Monroe St NW F-6
Montague St NW M-3
Montana Av NE B-16
Montello Av NE B-12
Morgan St NW H-6
Morningside Dr NW H-2
Morris Pl NE F-11
Morris Rd SE I-17
Morse St NE E-12
Morse St NW F-6
Morton St NW E-7, L-1
Morton St NW D-9
Mount Pleasant St NW F-8
Mt. Vernon Pl NW H-10
Mt. View Pl SE I-16
Murdock Mill Rd NE H-1
Murdock Mill Rd NW K-1
Myrtle St NE F-11
Myrtle St NW A-1
Myrtle St SE I-16
N St NE F-11
N St NW H-8
N St SE F-17, I-14
N St SW K-11
Nash St NE A-12
Nash St NW A-9
Naylor Rd SE I-18
Nebraska Av NW C-1
Nevada Av NW E-1
New Cut Rd NW C-8
New Hampshire Av NE A-6
New Hampshire Av NW C-8, E-8
New Jersey Av NW F-9
New Mexico Av NW C-3
New Mexico Av NW L-3
New York Av NE B-12
New York Av NW F-9
Newark St NW J-2, L-1
Newcomb St SE I-18
Newman Pl NW K-1
Newton Pl NW F-8
Newton St NW F-6
Newton Pl NW F-6
Nicholson St NE A-12
Nicholson St NW A-6
Nicholson St SE G-16
Normanstone Dr NW L-1
North Capitol St A-4, G-11
North Carolina Av NE F-14
North Carolina Av SE I-18
North Dakota Av NW A-5
North Portal Dr NW B-3
Northampton St NW K-1
Northern Av NW A-5
Oak St NE F-11
Oak St NW F-6
Oakview Ter NE B-9
Oakdale Pl NW L-6
Oakwood Ter NW F-6
Oakwood St NE F-12
Observatory Cir NW L-3
Observatory Pl NW L-3
Ogden St NW F-6
Oglethorpe St NE A-6
Oglethorpe St NW M-4
Ohio Dr. L-1
Ohio St NE B-12
Oklahoma Av NE A-16
Olive Rd NE A-16
Olive St NE A-16
Oliver St NW F-1
Oneida Pl NE B-3
Oneida Pl NW B-3
Orchard St NE A-12
Orchard St NW A-1
Ordway St NW J-3
Oregon Av NW C-1
Orleans Pl NE F-12
Orleans Pl NW F-8
Otis St NE B-8
Otis Pl NW F-8
Overlook Av SW M-3
Owen Pl NW A-3, E-3
Owen St NW F-3
Owens Ct NW G-10, L-5
Oxford St NE B-12
Oxford St NW F-3
Pacific St NW A-1
Palisade Ter NW H-3
Park St NE F-13
Park Av NE C-11
Park Dr SE G-17
Park Pl NE F-12
Park Rd NW F-3
Park Rd NW C-3
Parkland Pl SE I-17
Parkside Dr NW B-1
Parkside Lane NW B-1
Patterson Pl NW F-11
Patterson St NE F-11
Peabody St NW F-3
Pearl St SW K-12
Pennsylvania Av SE H-13
Penn St NE F-11
Perry Pl NE F-11
Perry St NW A-1
Pickford Pl NE F-12
Pierce St NE F-11
Pierce St NW F-6
Pierce Mill Rd NW E-1
Pine St SE A-18
Pinehurst Circle NW C-4, D-1
Pitts Pl SE I-16
Plymouth Pl NW F-3
Plymouth St NW G-3
Polk St NE B-12
Pomeroy Rd SE I-18
Poplar Lane NW A-1
Porter St NE B-12
Portal Dr NW A-1
Porter St NW F-2
Porter St NW F-6
Portland St SE G-18
Potter Pl NW F-3
Potomac Av SE I-16
Powhatan Pl NW F-3
Primrose Rd NW A-1
Princeton Pl NW F-10, K-6
Prospect St NW C-12, E-10
Prout St SE G-16
Providence St NE B-12
Q St NW K-6
Q St SW K-10
Q St NW K-6
Q St SW K-14
Q Pl NW M-4
Q Lane NW L-5
Quackenbos St NE B-4
Quackenbos St NW B-4
Quarles St NE A-16
Quarles St NW A-16
Quebec St NW M-3
Queen St NE E-7, G-4
Queen St NE B-12
Quincy Pl NE (Md.) A-9, B-11
Quincy St NE B-11
Quincy St NW F-3
Quincy Pl NW F-3
Quintana Pl NW B-4
R St NE C-12, E-10
R St NW F-10, K-6
R St SW G-17
R St SW K-14
Ralph Pl SE A-3, E-3
Randall Pl SE I-17
Randolph Pl NE F-12
Randolph St NW F-10
Randolph St NE F-12
Rapidan Pl NW H-3
Raymond St NE B-12
Reaside Rd NE A-16
Reed St NE F-10
Reservoir Rd NW C-3
Reservoir Rd NW D-5
Rhode Island Av NE F-9
Rhode Island Av NW F-9
Richardson Pl NW H-3
Ridge St NW G-10
Ridge Pl SE I-16
Ridge Rd SE I-18
Rigg St NE F-12
Riggs Pl NW H-8
Riggs St NW H-8
Ritchie Ct NE B-12
Rittenhouse St NE B-12
Rittenhouse St NW H-3
River Rd NW H-1
Robinson Pl NE E-12
Robinson St SE I-18
Rock Creek Church Rd NW F-9
Rock Creek Dr NW C-4, D-1
Rock Creek Ford Rd NW C-4
Rodman St NW H-3
Rodney St NE B-12
Rodney St SE I-16
Ross Dr NW D-4
Rowland Pl NW G-3
Rowland St NW G-3
Roxboro Pl NE B-11
Runnymeade Pl NW A-1
Rusk St NE A-15
Rutherford Pl NW H-4
S St NE G-12
S St NW K-8
S St SE E-16, H-14
S St SW K-11
Saint Cloud Pl NW H-3
Saint Matthews Ct NW H-3
Saint Paul St NW H-3
Saint Paul St NE B-12
Sargent Rd NE B-12
Savannah St SE I-18
Sayles Pl SE I-16
School St SW I-12
Scott Pl NW F-10, K-6
Seaton St NW H-3
Seaton Pl NW H-3
Sedgwick St NW H-3
Seward Sq SE I-16
Shepherd St NE A-10
Shepherd St NW E-4
Shepherd Rd NW E-4
Sheridan St NE B-3, G-3
Sheridan St NW B-3
Sheriff Rd NE B-16
Sherman Av NW F-8
Sherrier Pl NW H-3
Shoemaker St NW A-3
Sigsbee St NE B-12
Sigsbee St NW A-5
Silver Hill Rd NE A-5
Smith Pl SE I-16
Somerset Pl NW B-3
Somerset St NW B-3
South Av NE D-10
Southern Av SE I-18
S Executive Av NW F-10
Spring Rd NW E-6
Spring Rd NE B-12
Springland Lane NW H-3
Sprague St NE A-1
Stanley St SE I-18
Stanton Rd SE I-18
Staples St NE B-12
Stark St NW H-3
Stephenson Pl NW H-3
Stevens Rd SE I-18
Stoddert Pl NW F-3
Stoyvesant Pl NW F-3
Strahan Ave NW A-4, B-4
Sudbury Rd NW A-1
Sudbury Rd NE A-16
Suitland Rd SE G-18
Summit Pl NW F-10
Summit Pl NE B-12
Sumner Rd SE I-18
Sunderland Pl NW F-9
Swann St NW F-3
Swann St NE B-12
Swann St NW F-3
Sycamore St NW A-1
T St NE G-12
T St NW K-8, K-5
T St SW K-14
Tacoma St NW B-4
Taft St NE B-12
Tamarack St NW A-1
Taylor St NE B-12
Taylor St NE B-9
Tennessee Av NE B-12
Tennessee Av NW D-4
Terrace Rd SE I-18
Thayer Ct NW H-3
Thayer St NW H-3
Thomas Circle NW F-9
Thornton Pl NW H-7
Tilden St NW F-3
Tindall St NW J-2
Todd Pl NE B-12
Tracy Pl NW J-6
Trenton Pl NW H-3
Trenton St SE I-18
Trinidad Av NE B-12
Trumbull St NE B-12
Tuckerman St NW H-3
Tunlaw Rd NW F-3
Underwood St NW H-3
Union Pl NW F-4
University Pl NW H-3
Upland Pl NW F-3
Upsal St NE B-12
Upsal St NW M-17
Upshur St NE B-9
Upshur St NW H-3
Upton St NW H-3
Uriell Pl NE B-9
Utah Av NW D-1
V St NE A-12
V St NW F-9, M-1
V St SW J-14
Valley Pl NE A-12
Valley Pl SE I-16
Van Buren St NW B-3
Van Hesen St NW B-3
Van Ness St NW B-3
Vernon St NW F-3
Vernon St NW H-3
Vermont Av NW F-3
Vermont Av NW H-3
Verplanck Pl NW J-1
Vine St NW A-4
Virginia Av NW K-8
Virginia Av SW K-12
Virginia Av SW J-11
Volta Pl NW F-3
Wade Rd SE I-16
W Pl SE G-15
W St NE G-12
W St NW K-8
W St SE E-16, H-14
W St SW K-11
Wade Rd SE I-16
Wallbridge Pl NW H-3
Wallbridge Pl SW G-16
Walnut St NE B-12
Walnut St NW F-3
Ward Pl NW F-3
Warder St NW H-4
Warner St NW K-8
Warren St NW F-3
Washington Pl NW J-1
Washington Pl SW C-17
Water St SW K-13
Water St SW K-14
Waterside Dr NW J-1
Waterside Dr (Maine Av) K-12
Watson Pl NW F-3
Wayne Pl SE M-18
Weaver Pl NE B-12
Weaver Ter NW F-3
Webster St NW F-3
Webster St NW H-3
Webster St NW J-1
West Beach Dr NW L-1
West Executive Av NW F-10
West Virginia Av NE B-12
Western Av NW F-3
Westend Pl NW F-3
Westminster St NW G-9
Westover St SE I-16
Wheeler Rd SE G-18
Whitby Pl NW F-3
Whitehaven St NW H-3
Whitehaven St NW J-3
Whittier St NW F-3
Whittier St NW H-3
Whittingham Pl NE A-16
Willard Pl NW F-3
Williamsburg Lane NW G-5
Willow St NW A-4
Wilmington Pl SE M-17
Wilmington St NW H-3
Windom Pl NW H-2
Wisconsin Av NW H-3
Woodbine Pl NW H-3
Woodley Pl NW H-6
Woodridge St NE B-12
Woodside Pl NW H-3
Worthington St NW D-1
Wylie St NE B-12
Wyoming Av NW H-7
Xenia St NE B-12
Xenia St SW H-17
Yale Pl NW H-3
Yolo Pl NW A-4
Young St SE I-16
Yuma St NE B-12
Yuma St SE I-18
Yuma St SW J-13
Zeno St NE B-12
Zeno St SE I-18
Zenith Av NE A-6, B-6
Zenith Av SE I-18
Zerbe St NE B-12
Zerbe St SE I-18

D.C. TRANSIT SYSTEM, INC.

GUIDE MAP

WASHINGTON, D.C.

For schedule information dial DU 7-7625

Reprint • 2004 • Techna-Graphics, Inc.



PRICE 15¢

(Revised to March 15th 1958)

COPYRIGHT 1958, D.C. TRANSIT SYSTEM, INC.

STREET CAR & BUS LINES

THIS MAP SUBJECT TO CHANGE WITHOUT NOTICE

50¢ $

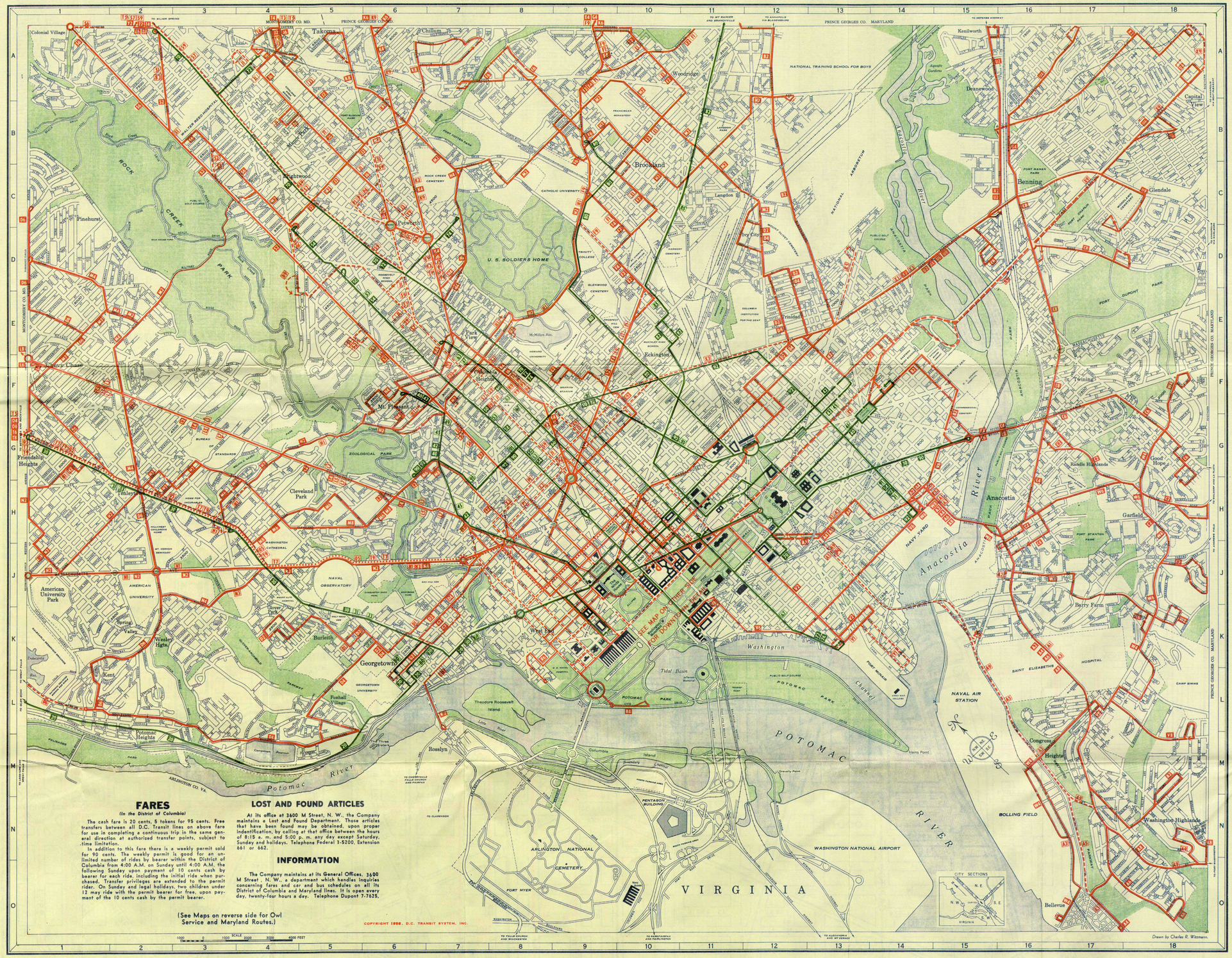

FARES

(In the District of Columbia)

The cash fare is 20 cents, 5 tokens for 95 cents. Free transfers between all D.C. Transit lines on above fare for use in completing a continuous trip in the same general direction at authorized transfer points, subject to time limitation.

In addition to this fare there is a weekly permit sold for 90 cents. The weekly permit is good for an unlimited number of rides by bearer within the District of Columbia from 4:00 A.M. on Sunday until 4:00 A.M. the following Sunday upon payment of 10 cents cash by bearer for each ride, including the initial ride when purchased. Transfer privileges are extended to the permit rider. On Sunday and legal holidays, two children under 12 may ride with the permit bearer for free, upon payment of the 10 cents cash by the permit bearer.

LOST AND FOUND ARTICLES

At its office at 3600 M Street, N. W., the Company maintains a Lost and Found Department. Those articles that have been found may be obtained, upon proper indentification, by calling at that office between the hours of 8:15 a. m. and 5:00 p. m. any day except Saturday, Sunday and holidays. Telephone Federal 1-5200, Extension 661 or 662.

INFORMATION

The Company maintains at its General Offices, 3600 M Street, N. W., a department which handles inquiries concerning fares and car and bus schedules on all its District of Columbia and Maryland lines. It is open every day, twenty-four hours a day. Telephone Dupont 7-7625.

(See Maps on reverse side for Owl Service and Maryland Routes.)

COPYRIGHT 1958, D.C. TRANSIT SYSTEM, INC.

BUS LINES

BASE DAY LINES

Anacostia—Congress Hts.

Route No.	Northbound	Southbound
A2	Archives	Congress Hts.
A4	Archives	Bellevue
A6	Archives	Fort Drum
A8	Archives	Livingston

Bladensburg Road

Northbound	Southbound
Mt. Rainier	Barney Circle

East Riverdale—Cheverly

Eastbound	Westbound
East Riverdale	Mt. Rainier
Cheverly (Direct)	Mt. Rainier
Cheverly (via Prince Geo. Hosp.)	Mt. Rainier

Sousa Bridge

Eastbound	Westbound
Shipley Terrace	Barney Circle
Naylor Gardens	Barney Circle
Anacostia	Barney Circle
Hillcrest	Barney Circle
Ridge Road	———
33rd & Blaine	Barney Circle

Glover Park—Trinidad

Eastbound	Westbound
Ivy City	Glover Park
Trinidad	———
Ivy City	MacArthur Blvd.
Trinidad	———

Loughboro Road—Chevy Chase

Eastbound	Westbound
Western Ave.	MacArthur Blvd.

Rhode Island Avenue

Eastbound	Westbound
Avondale	Lafayette Square

Queens Chapel—Ager Road

Northbound	Southbound
Lewisdale	Avondale
Hyattsville	Avondale

Michigan Avenue

Eastbound	Westbound
29th & Randolph	Archives
Avondale	Archives

Sargent Road

Northbound	Southbound
Sargent Road	Brookland

P Street

Eastbound	Westbound
LeDroit Park	Georgetown Univ

Hyattsville

Northbound	Southbound
College Park	Mt. Rainier

Crosstown

Eastbound	Westbound
Bladensburg & S. Dakota	Westmoreland
Catholic Univ	Tenley Circle

Park Road

Eastbound	Westbound
Rock Creek Cem.	19th St Loop

Kennedy Street

Northbound	Southbound
Takoma	14th & Colorado

Takoma—Petworth Limited

Northbound	Southbound
Takoma	Federal Triangle
Manor Park	———

Chillum Limited

Northbound	Southbound
Chillum	Federal Triangle

New Hampshire Ave.—Chillum Rd.

Northbound	Southbound
New Hampshire Ave.	Mt. Rainier

Riggs Road

Eastbound	Westbound
Riggs Road	Riggs Road

Connecticut Avenue (D. C.)

Northbound	Southbound
Conn. & Nebraska	Federal Triangle
Chevy Chase Cir.	Federal Triangle

Connecticut Avenue (Maryland)

Northbound	Southbound
Garrett Park	Chevy Chase Cir.
Rock Creek Forest	———
Wheaton	Chevy Chase Cir.

Military Road – Crosstown

Eastbound	Westbound
Ivy City	Wis Ave Term Via Military Road

Nebraska Avenue

Eastbound	Westbound
Pinehurst	Tenley Circle

Woodley Road

Eastbound	Westbound
Columbia Road	(via 29th & Woodley Road) McLean Gardens
Columbia Road (via Cleveland Avenue)	McLean Gardens

Massachusetts Avenue

Eastbound	Westbound
Farragut Sq.	American Univ. Park
Farragut Sq.	Wesley Heights

Montgomery

Northbound	Southbound
Rockville (via Old Georgetown Rd.)	Wis & Western
Rockville (via Rockville Pike)	Wis. & Western

Operated by Montgomery Bus Lines, Inc.

Rosslyn Shuttle

Eastbound	Westbound
Rosslyn-Georgetown	Rosslyn-Georgetown

Potomac Park

Northbound	Southbound
Farragut Sq.	Potomac Park

West End

Eastbound	Westbound
Treasury	Riverside Stadium

Sixteenth Street

Northbound	Southbound
Georgia & Alaska	Federal Triangle
16th & Eastern	14th & Colorado

Takoma, Maryland

Northbound	Southbound
Silver Spring	Takoma

Alta Vista—Naval Medical

Northbound	Southbound
Naval Medical	Wis & Western
Nat. Inst. Health	Wis., & Western

Benning

Eastbound	Westbound
Kenilworth	Lafayette Square
Sheriff Road	———
———	11th & Eye, N. W.
60th & E Capital	Takoma
———	11th & Eye, N. W.
Benning Heights	———
———	11th & Eye, N. W.
Seat Pleasant	Lafayette Square

Fourth Street

Northbound	Southbound
Archives	Hall & O. S. W.

South Washington

Eastbound	Westbound
Barney Circle	Bur. Engraving

Wheeler Road

Northbound	Southbound
Wheeler Rd.	Wheeler Rd.

Portland Street

Eastbound	Westbound
Fairlax Village	Bolling Field

Garfield

Eastbound	Westbound
Garfield	Navy Yard
Stanton Road	Navy Yard

Silver Spring Community

Northbound	Southbound
Kensington	Ga & Alaska
Sligo Creek	Ga & Alaska
Four Corners	Ga & Alaska
Franklin via Dale	Ga & Alaska
Franklin Ave.	Ga & Alaska

RUSH HOUR LINES

Anacostia—Congress Heights

Northbound	Southbound
Potomac Park	———
———	5th & Nichols, S. E.
———	Anacostia
———	5th & Nichols, S. E.
Archives	Bolling Field
Archives	Naval Research
Archives	Naval Research

South Capitol Street Express

Northbound	Southbound
Archives	Livingston

Bladensburg Road

Northbound	Southbound
13th & H, N. E.	———
Bladensburg & S. Dakota	———

Carter Baron Parking Lot

Northbound	Southbound
Parking Lot Service	Parking Lot Service

Sousa Bridge

Eastbound	Westbound
Minnesota & Ridge	———

Glover Park—Trinidad

Eastbound	Westbound
Archives	Glover Park
Potomac Park	———
———	Western High Scho
12th & K, N. E.	Farragut Sq.
———	11th & K, N. W.

Loughboro Road—Chevy Chase

Eastbound	Westbound
Western Ave.	Map Service
Tenley Circle	———

Rhode Island Avenue

Eastbound	Westbound
Avondale	Federal Triangle
Brookland	———
12th & Hamlin, N. E.	———
Woodridge	———

Michigan Avenue

Eastbound	Westbound
———	Federal Triangle
18th & Bunker Hill	———
18th & Bunker Hill	———
Catholic Univ	———

Ager Road Express

Northbound	Southbound
Lewisdale	Archives
———	Potomac Park

P Street

Eastbound	Westbound
New Jersey & P	Wisconsin & P, N. W.

Crosstown

Eastbound	Westbound
———	McLean Gardens
Catholic Univ	———
Georgia & Irving	———

Takoma—Petworth Limited (via 13th St.)

Northbound	Southbound
Takoma	Federal Triangle
Manor Park	———
———	———

Takoma—Petworth Limited (via 9th St.)

Northbound	Southbound
Takoma	Archives

Chillum Limited

Northbound	Southbound
New Hampshire & North Capitol	Federal Triangle

(Continued on reverse side)

Car and Bus Routes

80 Indicates street car lines. 52 Indicates bus lines. F1 Rush-hour service only. Indicates bus lines. N2 Cut back service. 52 Limited service.

Montgomery Bus Lines, Inc.

Street cars and buses display route numbers and destination names at the front near the top of vehicle. Street cars carry numbers; buses carry letters and numbers. On both this map, and the "blowup" of the downtown section on the reverse side, route numbers are shown for all day service with a solid background, for rush hour service with a white background outlined with a border.

It should be borne in mind in consulting the maps that base, or all day service, runs through the day in rush hours as well as at other times and that rush hour service is operated in addition to base day service. For that reason on many lines there appear route numbers with a solid background and others with a white background with border.

On some streets where buses operate a dash line instead of a solid line is used to indicate rush hour service only. In other words, where a route is shown by a broken line, only rush hour service is provided.

A RED STRIPE through a route number means that a car or bus turns back short of the regular all-day terminal of that line, following the regular route but not proceeding to the furthermost terminus as do others of that line not striped. A RED BACKGROUND behind a bus route number shows that bus is in limited stop service, that is, it does not stop at all points along the route.

An arrow on a line on the map indicates the service on that street at that point is given only in the direction the arrow points.

CAR LINES

BASE DAY LINES

Cabin John

Eastbound	Westbound
Union Station	Cabin John

Tenleytown—Pennsylvania Avenue

Northbound	Southbound
Friendship Heights	17th & Penna., S. E.

Mt. Pleasant

Eastbound	Westbound
Lincoln Park	Mt. Pleasant
13th & D, N. E.	Mt. Pleasant

Fourteenth Street

Northbound	Southbound
14th & Colorado	Bur. Engraving
14th & Decatur	———
14th & Colorado	Navy Yard
———	Peace Monument

Eleventh Street

Northbound	Southbound
11th & Monroe, N. W.	Penna. & 6th, N. W.

Georgia Avenue—7th Street

Northbound	Southbound
Georgia & Alaska	S. W. Mall
———	7th & Penna., N. W.
Takoma	7th St. Wharves
Soldiers Home	7th St. Wharves

North Capitol Street

Northbound	Southbound
Brookland	Washington Circle

Maryland

Eastbound	Westbound
Branchville	Potomac Park
Riverdale	———
Mt. Rainier	———

U Street

Northbound	Southbound
Calvert Bridge via N. J.	17th & Penna., S. E.
Calvert Bridge via Fla.	Navy Yard via Fla.
7th & Florida via Florida	———

RUSH HOUR LINES

Tenleytown—Pennsylvania Avenue

Northbound	Southbound
Wisc. & Harrison	Peace Monument
McLean Gardens	———
Friendship Heights	Navy Yard
Friendship Heights	S. W. Mall

Mt. Pleasant

Eastbound	Westbound
Municipal Center	Mt. Pleasant
Bur. Engraving	Bur. Engraving
13th & D, N. E.	Mt. Pleasant
Potomac Park	———

Fourteenth Street

Northbound	Southbound
14th & Colorado	S. W. Mall

Eleventh Street

Northbound	Southbound
11th & Monroe, N. W.	S. W. Mall
11th & Monroe, N. W.	7th St. Wharves

Georgia Avenue—7th Street

Northbound	Southbound
7th & Florida	———

North Capitol Street

Northbound	Southbound
———	19th & F, N. W.
———	36th & Prospect
———	Potomac Park

Maryland

Eastbound	Westbound
Eckington	19th & F, N. W.
Mt. Rainier	14th & G, N. W.
Branchville	Bur. Engraving

U Street

Northbound	Southbound
Calvert Bridge via N. J.	Navy Yard via N. J.
7th & Florida via Fla.	———